

NOTICE!!

These documents have been scanned!

Do not place un-scanned documents beneath this notice!

Do not remove this notice from this file!

GPO Jacket No. 560-102
Print Order 61540
Rise Business Services, LLC
Job=AZ15 7/3/2019



Box Number= AZ15142



Claim Begin-End: AMC350993-AMC350995

1 Initial Receipt



AZ15142-8

AMC350775-AMC351108

CLAIM INDEX

DATE PREPARED: January 6, 1999

LEAD OWNER: Daniel C. Jacobs
P.O. Box 995
Congress, AZ 85332

LEAD AMC NUMBER: AMC 350993

THRU

ENDING AMC NUMBER: AMC 350995

<u>AMC NUMBER</u>	<u>*CLOSURE DECISION</u>	<u>CLAIM NAME</u>	<u>LOCATORS OF RECORD</u>
AMC 350993		REC #2	DANIEL C. JACOBS JIM MILLER JOHN JONES ALEX HEGEDUS MARHTA BENDER JACKIE LISI TRACY WILSON JACK HILL
AMC 350994		REC #3	DANIEL C. JACOBS JIM MILLER JOHN JONES ALEX HEGEDUS RAMONA JACOBS DENNIS PARISO JOHN ALLEN TRACY WILSON
AMC 350995		REC #3	DANIEL C. JACOBS JIM MILLER JOHN JONES ALEX HEGEDUS RAMONA JACOBS DENNIS PARISO JOHN ALLEN TRACY WILSON

*FOR BLM PURPOSES ONLY

UNITED STATES
DEPARTMENT OF THE INTERIOR
BUREAU OF LAND MANAGEMENT

RECEIPT AND ACCOUNTING ADVICE

NO. 2443801 04
SM/AZ 12/14/98

Subject: LOCATION & SERVICE FEES (3) 2 11 11 75.00
CLAIM MAINTENANCE FEES 1999 (3) 2 11 12 30.00
Applicant: 2 11 13 300.00
WEAVER MINING DISTRICT
BOX 955
CONGRESS, AZ 85332

SAME - CK #1047

Remitter:

S 1-4-99
ENTERED IN COMPUTER
J 12/23/98

Assignor:

LEASE MANAGEMENT DATA									
<input type="checkbox"/> NEW <input type="checkbox"/> UPDATE <input type="checkbox"/> PAYMENT									
ORIGINAL SERIAL NO.	ASG.	TYPE	ST.	CTY.	FUND SYMBOL			ACRES/UNITS	RATE
AMC 350993-350995									
AMOUNT	ANV. DATE	EXP. DATE	BILL CYC.	S/C	DISTRICT	NEXT BILL	MISC. DATA	U of M	ACTUAL UNITS
ASSIGNMENT SERIAL NO.	ASG.	TYPE	ST.	CTY.	FUND SYMBOL			ACRES/UNITS	RATE
AMOUNT	ANV. DATE	EXP. DATE	BILL CYC.	S/C	DISTRICT	NEXT BILL	MISC. DATA	U of M	ACTUAL UNITS

APPLY REMITTANCE			
ACTION	FUND SYMBOL	CTY.	AMOUNT
FILING FEE			
RENTAL			
UNEARNED			
REFUND			
TOTAL			
AMOUNT DUE			

Remarks:

BY: _____ DATE: _____

Lease in Escrow?
 KGS? Of Interest?
 Auto Escalates? Operating Rights?
 Auto Renew? Operator
 Bond Filed?

FOR MMS USE ONLY		
BILLEE		FOREST REFUGE
NUMBER		
OCS SECTION		
CODE		

UNITED STATES
DEPARTMENT OF THE INTERIOR
BUREAU OF LAND MANAGEMENT

RECEIPT AND ACCOUNTING ADVICE

NO. 2443801⁰⁴

SN/AZ

12/14/98

Subject: LOCATION & SERVICE FEES (3)
CLAIM MAINTENANCE FEES 1999 (3)

2	11	11	75.00
2	11	12	30.00
2	11	13	300.00

Applicant: WEAVER MINING DISTRICT
BOX 955
CONGRESS, AZ 85332

SAME - CK #1047

Remitter:

1-4-99

Assignor:

12/23/98

LEASE MANAGEMENT DATA NEW UPDATE PAYMENT

ORIGINAL SERIAL NO.	ASG.	TYPE	ST.	CTY.	FUND SYMBOL	ACRES/UNITS	RATE
AMC 350993-350995							

AMOUNT	ANV. DATE	EXP. DATE	BILL CYC.	S/C	DISTRICT	NEXT BILL	MISC. DATA	U of M	ACTUAL UNITS

ASSIGNMENT SERIAL NO.	ASG.	TYPE	ST.	CTY.	FUND SYMBOL	ACRES/UNITS	RATE

AMOUNT	ANV. DATE	EXP. DATE	BILL CYC.	S/C	DISTRICT	NEXT BILL	MISC. DATA	U of M	ACTUAL UNITS

APPLY REMITTANCE

ACTION	FUND SYMBOL	CTY.	AMOUNT
FILING FEE			
RENTAL			
UNEARNED			
REFUND			
TOTAL			
AMOUNT DUE			

Remarks:

BY:

DATE:

Lease in Escrow?
 KGS? Of Interest?
 Auto Escalates? Operating Rights?
 Auto Renew? Operator
 Bond Filed?

FOR MMS USE ONLY

BILLEE	FOREST REFUGE
NUMBER	
OCS SECTION	
CODE	

NOTICE!!

These documents have been scanned!

Do not place un-scanned documents beneath this notice!

Do not remove this notice from this file!

GPO Jacket No. 560-102
Print Order 61540
Rise Business Services, LLC
Job=AZ15 7/3/2019



Box Number= AZ15142



Claim Begin-End: AMC350993-AMC350995

2 Correspondence



AZ15142-8

AMC350775-AMC351108



United States Department of the Interior

BUREAU OF LAND MANAGEMENT

Arizona State Office

One North Central Avenue, Suite 800

Phoenix, Arizona 85004-4427

www.blm.gov/az/



OCT 20 2017

In Reply Refer To:

3800 (9200) RM

AMC68526, **AMC350993**, AMC415395

CERTIFIED MAIL - RETURN RECEIPT REQUESTED No. 7017 0660 0000 3024 1195

NOTICE

JIM GHERMAN	:	This Notice Affects Those Claims
PO BOX 810	:	Shown in the Block Below.
MAYER, AZ 86333-0810	:	

AMC68546 - AMC68549, AMC350994, AMC350995, AMC415395
SPANISH GOLD #5 - SPANISH GOLD #8, REC #3, REC #4, SAND HILL

Maintenance Fee Waiver Held for Rejection

This office received the Maintenance Fee Waiver Certification (waiver) for the above listed mining claim(s). The waiver is not properly completed and does not meet the annual filing requirements.

In accordance with 43 Code of Federal Regulations (CFR) 3835.10, the name, address, and original signatures of all owners of the mining claim must be included on the waiver form. Please correct the discrepancy as noted below:

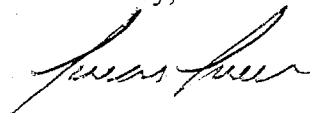
- The document is missing signatures. Next to each name there must be a signature: either that of the owner, or an authorized agent. Please obtain the missing signatures on the enclosed copy of the waiver.
- If an agent signs, they should identify themselves as signing on behalf of an owner, and a Power of Attorney must accompany the waiver document. The execution date on the Power of Attorney must be current within 3 years.

In order to correct the defect in the waiver, per 43 CFR 3835.93, you must provide this office with the requested information within 60 days of your receipt of this notice. If you are unable to provide this information, you have the option of paying the annual maintenance fee of \$155 per claim (\$155

per 20 acres for placer claims larger than 20 acres). If we do not receive the requested corrections or the maintenance fees within the 60 day time frame, the claim(s) will be declared forfeited and closed.


If additional information is required, please contact RéAnn Myers at 602-417-9413. Please include your AMC serial number(s) on all correspondence.



Sincerely,

A handwritten signature in cursive script, appearing to read "Lucas Lucero".

Lucas Lucero
Deputy State Director
Lands, Minerals and Energy Division

Enclosure(s)

SENDER: COMPLETE THIS SECTION	COMPLETE THIS SECTION ON DELIVERY														
<ul style="list-style-type: none"> Complete items 1, 2, and 3. Print your name and address on the reverse so that we can return the card to you. Attach this card to the back of the mailpiece, or on the front if space permits. 	<p>A. Signature <input checked="" type="checkbox"/> <i>Jim Gherman</i> <input type="checkbox"/> Agent <input type="checkbox"/> Addressee</p> <p>B. Received by (Printed Name) C. Date of Delivery</p>														
<p>1. Article Addressed to:</p> <p>JIM GHERMAN PO BOX 810 MAYER, AZ 86333-0810 9200/RM/AMC68526</p>  <p>9590 9402 2832 7069 7541 68</p>	<p>D. Is delivery address different from item 1? <input type="checkbox"/> Yes If YES, enter delivery address below: <input type="checkbox"/> No</p> <p><i>Jim Gherman</i></p>														
<p>2. Article Number (Transfer from service label)</p> <p>7017 0660 0000 3024 1195</p>	<p>3. Service Type</p> <table border="0"> <tr> <td><input type="checkbox"/> Adult Signature</td> <td><input type="checkbox"/> Priority Mail Express®</td> </tr> <tr> <td><input type="checkbox"/> Adult Signature Restricted Delivery</td> <td><input type="checkbox"/> Registered Mail™</td> </tr> <tr> <td><input checked="" type="checkbox"/> Certified Mail®</td> <td><input type="checkbox"/> Registered Mail Restricted Delivery</td> </tr> <tr> <td><input type="checkbox"/> Certified Mail Restricted Delivery</td> <td><input type="checkbox"/> Return Receipt for Merchandise</td> </tr> <tr> <td><input type="checkbox"/> Collect on Delivery</td> <td><input type="checkbox"/> Signature Confirmation™</td> </tr> <tr> <td><input type="checkbox"/> Collect on Delivery Restricted Delivery</td> <td><input type="checkbox"/> Signature Confirmation Restricted Delivery</td> </tr> <tr> <td><input type="checkbox"/> Registered Mail Restricted Delivery \$500</td> <td></td> </tr> </table>	<input type="checkbox"/> Adult Signature	<input type="checkbox"/> Priority Mail Express®	<input type="checkbox"/> Adult Signature Restricted Delivery	<input type="checkbox"/> Registered Mail™	<input checked="" type="checkbox"/> Certified Mail®	<input type="checkbox"/> Registered Mail Restricted Delivery	<input type="checkbox"/> Certified Mail Restricted Delivery	<input type="checkbox"/> Return Receipt for Merchandise	<input type="checkbox"/> Collect on Delivery	<input type="checkbox"/> Signature Confirmation™	<input type="checkbox"/> Collect on Delivery Restricted Delivery	<input type="checkbox"/> Signature Confirmation Restricted Delivery	<input type="checkbox"/> Registered Mail Restricted Delivery \$500	
<input type="checkbox"/> Adult Signature	<input type="checkbox"/> Priority Mail Express®														
<input type="checkbox"/> Adult Signature Restricted Delivery	<input type="checkbox"/> Registered Mail™														
<input checked="" type="checkbox"/> Certified Mail®	<input type="checkbox"/> Registered Mail Restricted Delivery														
<input type="checkbox"/> Certified Mail Restricted Delivery	<input type="checkbox"/> Return Receipt for Merchandise														
<input type="checkbox"/> Collect on Delivery	<input type="checkbox"/> Signature Confirmation™														
<input type="checkbox"/> Collect on Delivery Restricted Delivery	<input type="checkbox"/> Signature Confirmation Restricted Delivery														
<input type="checkbox"/> Registered Mail Restricted Delivery \$500															
<p>PS Form 3811, July 2015 PSN 7530-02-000-9053 Domestic Return Receipt</p>															

USPS TRACKING #		<div style="border: 1px solid black; padding: 5px;"> First-Class Mail Postage & Fees Paid USPS Permit No. G-10 </div>
	9590 9402 2832 7069 7541 68	
United States Postal Service	<p>• Sender: Please print your name, address, and ZIP+4® in this box•</p> <p>U.S. DEPARTMENT OF THE INTERIOR BUREAU OF LAND MANAGEMENT ARIZONA STATE OFFICE ONE NORTH CENTRAL AVENUE, SUITE 800 PHOENIX, AZ 85004-4427</p>	
RECEIVED BLM AZ STATE OFFICE	JUL NOV -9 P PHOENIX AZ	

Track Another Package +

Tracking Number: 70170660000030241195

Remove X

Your item was delivered at 10:14 am on November 6, 2017 in MAYER, AZ 86333.

Delivered

November 6, 2017 at 10:14 am

DELIVERED

MAYER, AZ 86333

Get Updates 

Text & Email Updates



Tracking History



Product Information



See Less 

Can't find what you're looking for?

Go to our **FAQs** (<http://faq.usps.com/?articleId=220900>) section to find answers to your tracking questions.



United States Department of the Interior

BUREAU OF LAND MANAGEMENT

Arizona State Office

One North Central Avenue, Suite 800

Phoenix, Arizona 85004-4427

www.blm.gov/az/



OCT 20 2017

In Reply Refer To:

3800 (9200) RM

AMC68526, AMC350993, AMC415395

CERTIFIED MAIL - RETURN RECEIPT REQUESTED No. 7017 0660 0000 3024 1201

NOTICE

KEITH OLEY : This Notice Affects Those Claims
PO BOX 661 : Shown in the Block Below.
CONGRESS, AZ 85332-0661 :

AMC68546 - AMC68549, AMC350994, AMC350995, AMC415395
SPANISH GOLD #5 - SPANISH GOLD #8, REC #3, REC #4, SAND HILL

Maintenance Fee Waiver Held for Rejection

This office received the Maintenance Fee Waiver Certification (waiver) for the above listed mining claim(s). The waiver is not properly completed and does not meet the annual filing requirements.

In accordance with 43 Code of Federal Regulations (CFR) 3835.10, the name, address, and original signatures of all owners of the mining claim must be included on the waiver form. Please correct the discrepancy as noted below:


- The document is missing signatures. Next to each name there must be a signature: either that of the owner, or an authorized agent. Please obtain the missing signatures on the enclosed copy of the waiver.
- If an agent signs, they should identify themselves as signing on behalf of an owner, and a Power of Attorney must accompany the waiver document. The execution date on the Power of Attorney must be current within 3 years.

In order to correct the defect in the waiver, per 43 CFR 3835.93, you must provide this office with the requested information within 60 days of your receipt of this notice. If you are unable to provide this information, you have the option of paying the annual maintenance fee of \$155 per claim (\$155

per 20 acres for placer claims larger than 20 acres). If we do not receive the requested corrections or the maintenance fees within the 60 day time frame, the claim(s) will be declared forfeited and closed.

If additional information is required, please contact RéAnn Myers at 602-417-9413. Please include your AMC serial number(s) on all correspondence.

Sincerely,




Lucas Lucero
Deputy State Director
Lands, Minerals and Energy Division

Enclosure(s)

UNITED STATES
 DEPARTMENT OF THE INTERIOR
 Bureau of Land Management
 Arizona State Office
 One North Central Avenue, Suite 800
 Phoenix, Arizona 85004-4427

CERTIFIED MAIL®



7017 0660 0000 3024 1201

neopost
 10/20/2017
 US POSTAGE

FIRST-CLASS MAIL
 \$06.98⁰
 US OFFICIAL MAIL
 \$300 Penalty
 For Private Use
 ZIP 85004
 041L11101433

OFFICIAL BUSINESS
 PENALTY FOR PRIVATE USE \$300

RECEIVED
 BLM AZ STATE OFFICE
 2017 OCT 26 P 9:20
 PHOENIX, ARIZONA

KEITH OLEY
 PO BOX 661
 CONGRESS, AZ 85332-0661

850 NFE 1 A16I0010/24/17
 RETURN TO SENDER
 OLEY
 BOX CLOSED
 UNABLE TO FORWARD
 RETURN TO SENDER
 BC: 85004442700 *0614-06229-24-00

9590940228327069754175
 85004>4427

PLACE STICKER AT TOP OF ENVELOPE TO THE RIGHT
 OF THE RETURN ADDRESS, FOLD AT DOTTED LINE

SENDER: COMPLETE THIS SECTION	COMPLETE THIS SECTION ON DELIVERY	
<ul style="list-style-type: none"> Complete items 1, 2, and 3. Print your name and address on the reverse so that we can return the card to you. Attach this card to the back of the mailpiece, or on the front if space permits. 	<p>A. Signature</p> <p>X <input type="checkbox"/> Agent <input type="checkbox"/> Addressee</p>	
<p>1. Article Addressed to:</p> <p>KEITH OLEY PO BOX 661 CONGRESS, AZ 85332-0661 9200/RM/AMC68526</p>	<p>B. Received by (Printed Name)</p>	<p>C. Date of Delivery</p>
<p>2. Article Number (Transfer from service label)</p> <p>7017 0660 0000 3024 1201</p>	<p>D. Is delivery address different from item 1? <input type="checkbox"/> Yes If YES, enter delivery address below: <input type="checkbox"/> No</p>	
<p>3. Service Type</p> <p><input type="checkbox"/> Adult Signature <input type="checkbox"/> Adult Signature Restricted Delivery <input checked="" type="checkbox"/> Certified Mail® <input type="checkbox"/> Certified Mail Restricted Delivery <input type="checkbox"/> Collect on Delivery <input type="checkbox"/> Collect on Delivery Restricted Delivery <input type="checkbox"/> Registered Mail <input type="checkbox"/> Registered Mail Restricted Delivery</p>	<p><input type="checkbox"/> Priority Mail Express® <input type="checkbox"/> Registered Mail™ <input type="checkbox"/> Registered Mail Restricted Delivery <input type="checkbox"/> Return Receipt for Merchandise <input type="checkbox"/> Signature Confirmation™ <input type="checkbox"/> Signature Confirmation Restricted Delivery</p>	

OFFICIAL COPIES /CF/ /SD READ/ /GROUP/ /SECTION/ /AUTHOR/

3800(957) DDM
AMC 350993

MAY 29 2002

Q 5-28-02
DM 5/28/02

CERTIFIED MAIL - RETURN RECEIPT REQUESTED

Decision

John Allen	:	Placer Mining Claims
Ramona Jacobs	:	AMC 350993 Rec # 2
Alex Hegedus	:	AMC 350994 Rec # 3
Daniel Jacobs	:	AMC 350995 Rec # 4
Jackie Lisi	:	
John Jones	:	
Tracy Wilson	:	
Jim Miller	:	
Jack Hill	:	
Dennis Pariso	:	
Martha Bender	:	
P.O. Box 955	:	
Congress, AZ 85332	:	

Decision Vacated

The Decision of May 23, 2002, declaring the above listed mining claims forfeited is hereby vacated. Documentation showing receipt of the 2001 Affidavit of Performance of Annual Labor was received by the Bureau of Land Management (BLM) on August 8, 2001, Accounting Advice No. 352504. An incorrect serial number was used on the receipt. The records have been corrected to show payment of the 2001 Affidavit of Performance of Annual Labor for above listed claims and they are now shown on the official records in an active status.

The Performance of Annual Labor for the year 2002 must be received on, or before, December 30, 2002. Please be sure to file the 2003 Maintenance Fee Waiver Certification on, or before, September 1, 2002.

If you have any further questions, please call Dorie Morrison at (602) 417-9355.

Ivy J. Garcia
Ivy J. Garcia
Group Administrator, Lands and Minerals
Adjudication

APM 7/21/99

3800 (952.3) DDM
A MC 350993

JUL 21 1999

CERTIFIED MAIL - RETURN RECEIPT REQUESTED

DECISION

Daniel C. Jacobs	:	Placer Mining Claims
P.O. Box 955	:	AMC 350994 Rec # 3
Congress, AZ 85332	:	AMC 350995 Rec # 4
	:	
Jim Miller	:	
John Jones	:	
Alex Hegedus	:	
Ramona Jacobs	:	
Dennis Pariso	:	
John Allen	:	
Tracy Wilson	:	

Mining Claims Declared Partially Null
and Void Ab Initio

Pursuant to the requirements of the Federal Land Policy and Management Act of 1976, 43 U.S. C. 1744, and the implementing regulations in 43 Code of Federal Regulations (CFR) 3833.1-2, notices of location for the claims listed above were filed for recording in the Arizona State Office of the Bureau of Land Management (BLM) on December 14, 1998.

The location notices and maps show a portion of Rec # 3 and Rec # 4, located in section 35, SW¹/₄, SE¹/₄, T. 10 N., R. 5 W., Gila and Salt River Meridian, Arizona, overlapping private surface and minerals. Therefore, that portion of the Rec # 3 and Rec # 4 mining claims that overlaps the patented land in the SW¹/₄, SE¹/₄, of section 35, is null and void ab initio. (A copy of the Master Title Plat is enclosed for reference).

This decision does not relieve you of the requirement for reclamation of all areas disturbed by your activities on lands covered by your mining claim(s) and/or site(s). Failure to reclaim the land to the satisfaction of the authorized officer of the agency upon whose lands you have located may cause the agency to hold the claimant in a status of non-compliance under their surface management regulations. If reclamation is required, you must notify the proper authorized officer upon completion so that final site inspection and clearance may be obtained and your liability released. On BLM administered lands failure to reclaim the land to the satisfaction of the authorized officer as prescribed by 43 CFR 3809.1-1 and 3809.3-2 may cause BLM to hold you in a status of non-compliance under 43 CFR 3809.3-2 and invoke the penalty provisions of 43 CFR 3809.3.2(f).

Is your RETURN ADDRESS completed on the reverse side?

SENDER:

- Complete items 1 and/or 2 for additional services.
- Complete items 3, 4a, and 4b.
- Print your name and address on the reverse of this form so that we can return this card to you.
- Attach this form to the front of the mailpiece, or on the back if space does not permit.
- Write "Return Receipt Requested" on the mailpiece below the article number.
- The Return Receipt will show to whom the article was delivered and the date delivered.

I also wish to receive the following services (for an extra fee):

1. Addressee's Address
2. Restricted Delivery

Consult postmaster for fee.

3. Article Addressed to:

Daniel C. Jacobs
P.O. Box 955
Congress, AZ 85332

(952.3) DDM A MC 350993

4a. Article Number

76415664

4b. Service Type

- | | |
|---|------------------------------------|
| <input type="checkbox"/> Registered | <input type="checkbox"/> Certified |
| <input type="checkbox"/> Express Mail | <input type="checkbox"/> Insured |
| <input type="checkbox"/> Return Receipt for Merchandise | <input type="checkbox"/> COD |

7. Date of Delivery

7-26-99

5. Received By: (Print Name)


8. Addressee's Address (Only if requested and fee is paid)

6. Signature: (Addressee or Agent)

X 

Thank you for using Return Receipt Service.

UNITED STATES POSTAL SERVICE



First-Class Mail
Postage & Fees Paid
USPS
Permit No. G-10

• Print your name, address, and ZIP Code in this box •

BUREAU OF LAND MANAGEMENT
Arizona State Office (952.3)
222 N. Central Avenue
Phoenix, AZ 85004-2203

85004/2203



This decision may be appealed to the Interior Board of Land Appeals, Office of the Secretary, in accordance with the regulations contained in 43 CFR, Part 4 and the enclosed Form 1842-1. If an appeal is taken, your notice of appeal must be filed in this office (at the above address) within 30 days from receipt of this decision. The appellant has the burden of showing that the decision appealed from is in error.

If you wish to file a petition pursuant to regulation 43 CFR 4.21 (58 FR 4939, January 19, 1993) or 43 CFR 2804.1 for a stay of the effectiveness of this decision during the time that your appeal is being reviewed by the Board, the petition for a stay must accompany your notice of appeal. A petition for a stay is required to show sufficient justification based on the standards listed below. Copies of the notice of appeal and petition for a stay **must** also be submitted to each party named in this decision and to the Interior Board of Land Appeals and to the appropriate Office of the Solicitor (see 43 CFR 4.413) at the same time the original documents are filed with this office. If you request a stay, you have the burden of proof to demonstrate that a stay should be granted.

Standards for Obtaining a Stay

Except as otherwise provided by law or other pertinent regulation, a petition for a stay of a decision pending appeal shall show sufficient justification based on the following standards:

- (1) The relative harm to the parties if the stay is granted or denied,
- (2) The likelihood of the appellant's success on the merits,
- (3) The likelihood of immediate and irreparable harm if the stay is not granted, and
- (4) Whether the public interest favors granting the stay.

If no appeal, or noncompliance, with the above occurs, this decision constitutes final administrative action of this Department as it affects the mining claims. No appeal, protest or petition for reconsideration will be entertained from this decision after the appeal period has expired.

Please include your A MC serial number(s) on all correspondence. If additional information is required, please call Dorie Morrison at (602) 417-9518.

/s/ Ivy J. Garcia

Ivy J. Garcia
Supervisor, Lands and Minerals Operations

Enclosures

DDMORRISON:ers:7/21/99:350993

NOTICE!!

These documents have been scanned!

Do not place un-scanned documents beneath this notice!

Do not remove this notice from this file!

GPO Jacket No. 560-102
Print Order 61540
Rise Business Services, LLC
Job=AZ15 7/3/2019



Box Number= AZ15142



Claim Begin-End: AMC350993-AMC350995

3 Transfers



AZ15142-8

AMC350775-AMC351108

AMC 68526
350993

STATE OF _____)
COUNTY OF _____) ss. I hereby certify that the within instrument was
Witness my hand and Official Seal. filed for record in _____ County,
State of _____
Date: _____
Request of: _____
Indexed Paged Blotted _____ County Recorder: _____

415395

By _____ Deputy _____ Fee _____

When recorded, mail to: JIM GHERMAN P.O. Box 810 MAYNARD, AZ, 86333

QUITCLAIM DEED

KNOW ALL MEN BY THESE PRESENTS:


That I (we), Richard Kelly
the undersigned, for the consideration of Ten Dollars, and other valuable considerations, do hereby release, remise,
and forever quitclaim unto JIM GHERMAN

all right, title and interest in that certain property situated in YAVAPAI County,
State of AZ., and described as follows:

ALL MY INTEREST QUIT CLAIMED TO JIM GHERMAN THE FOLLOWING CLAIMS:
AMC # 68546 SPANISH GOLD # 5
AMC # 68547 SPANISH GOLD # 6
AMC # 68548 SPANISH GOLD # 7
AMC # 68549 SPANISH GOLD # 8

RECEIVED
IN AZ STATE OFFICE
JUL 14 AUG 29 A 9:30
PHOENIX, ARIZONA

Dated: 8-13-14
Richard Kelly RELEASOR
Jim Gherman RELEASOR



STATE OF _____)
COUNTY OF _____) ss.

On this 13th day of August, 2014, before me, the undersigned Notary Public, personally appeared Richard Kelly to me known to be the individuals(s) described in and who executed the foregoing instrument, and acknowledged that he (she) (they) executed the same as his (her) (their) free act and deed.

My Commission expires: 3-21-15 Raymond Grimmer
Notary Public

ENTERED
SEP 10 2014
BY: JM

EG/4

STATE OF _____ }
COUNTY OF _____ } ss.
Witness my hand and Official Seal.
Indexed Paged Blotted

I hereby certify that the within instrument was
filed for record in _____ County,
State of _____

County Recorder

No. _____
Book _____ Page _____
Date: _____
Request of: _____

By _____ Deputy _____ Fee: _____

When recorded, mail to: Jim Gherman Po Box 810 Mayer, AZ. 86333

QUITCLAIM DEED

KNOW ALL MEN BY THESE PRESENTS: Arizona Association of Mining District
That I (we), Arizona Association of Mining District
the undersigned, for the consideration of Ten Dollars, and other valuable considerations, do hereby release, remise,
and forever quitclaim unto Jim Gherman

all right, title and interest in that certain property situated in Yavapai County,
State of Arizona, and described as follows: The Mining Claims,

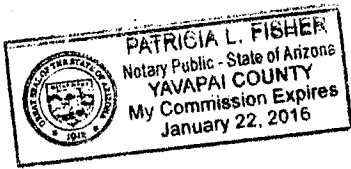
- Spanish Gold # 5, Amc # 68546, Sec 7, T8N-R4W
- Spanish Gold # 6, Amc # 68547, Sec 7, T8N-R4W
- Spanish Gold # 7, Amc # 68548, Sec 7, T8N-R4W
- Spanish Gold # 8, Amc # 68549, Sec 7, T8N-R4W

Dated: 8-15-2014

Jim Gherman
RELEASEOR
Julie Hunter
RELEASEOR


ACKNOWLEDGEMENT

STATE OF Arizona
COUNTY OF Yavapai) ss.



On this 15 day of August, 2014, before me, the undersigned Notary
Public, personally appeared Jim Gherman - Julie Hunter
to me known to be the individuals(s) described in and who executed the foregoing instrument, and acknowledged
that he (she) (they) executed the same as his (her) (their) free act and deed.

My Commission expires: 1/22/2016 Patricia L. Fisher
Notary Public



RECEIVED
AZ STATE OFFICE
2014 AUG 29 A 9:30
66/4

STATE OF
COUNTY OF

Witness my hand and Official Seal.

Indexed Paged Blotted

ss.

I hereby certify that the within instrument was
filed for record in _____ County,
State of _____

County Recorder

No.

Book _____ Page _____

Date: _____

Request of: _____

By _____

Deputy

Fee _____

When recorded, mail to:

JIM GHERMAN P.O. Box 810 MAYER, AZ. 86333

QUITCLAIM DEED

KNOW ALL MEN BY THESE PRESENTS:

That I (we), DAN JACOB

the undersigned, for the consideration of Ten Dollars, and other valuable considerations, do hereby release, remise,
and forever quitclaim unto JIM GHERMAN

all right, title and interest in that certain property situated in YAVAPAI County,
State of ARIZONA, and described as follows:

My interest in the Following 2 claims

AMC # 350 995 CLAIM NAME REC. #4

AMC # 350 994 CLAIM NAME REC. #3

Dated: 8-1-14

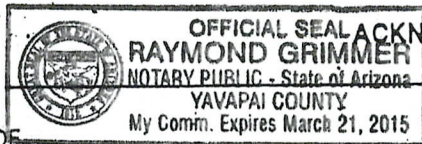
Dan Jacob
RELEASEOR

Jim Sherman
RELEASEOR

PHOENIX, ARIZONA

2014 AUG 29 A 9:32

RECEIVED
MAZ STATE OFFICE



STATE OF

COUNTY OF

OFFICIAL SEAL ACKNOWLEDGEMENT

RAYMOND GRIMMER

NOTARY PUBLIC - State of Arizona

YAVAPAI COUNTY

My Comm. Expires March 21, 2015


ss.

On this 1st day of August, 2014, before me, the undersigned Notary
Public, personally appeared Dan Jacob
to me known to be the individuals(s) described in and who executed the foregoing instrument, and acknowledged
that he (she) (they) executed the same as his (her) (their) free act and deed.

My Commission expires: 3-21-15

Raymond Grimmer

Notary Public



EG/2

STATE OF
COUNTY OF

ss.

I hereby certify that the within instrument was
filed for record in _____ County,
State of _____

No. _____
Book _____ Page _____
Date: _____
Request of: _____

Witness my hand and Official Seal.

Indexed _____ Paged _____ Blotted _____

County Recorder

By _____ Deputy _____ Fee: _____

When recorded, mail to: JIM GHERMAN P.O. Box 810 Mayer, AZ 86333

QUITCLAIM DEED

KNOW ALL MEN BY THESE PRESENTS:

That I (we), DENNIS PARISO
the undersigned, for the consideration of Ten Dollars, and other valuable considerations, do hereby release, remise,
and forever quitclaim unto JIM GHERMAN

all right, title and interest in that certain property situated in YAVAPAI County,
State of AZ, and described as follows:

My interest in the following 2 claims.

AMC # 350993 CLAIM NAME REC. #4

AMC # 350994 CLAIM NAME REC. #3

RECEIVED
AZ STATE OFFICE
2014 AUG 29 A 9:31
PHOENIX, ARIZONA

Dated: 8-8-14

Dennis Pariso
RELEASEASOR
Jim Gherman
RELEASEASOR




STATE OF _____)
COUNTY OF _____) ss.

ACKNOWLEDGEMENT

On this 8th day of August, 2014, before me, the undersigned Notary
Public, personally appeared DENNIS PARISO
to me known to be the individuals(s) described in and who executed the foregoing instrument, and acknowledged
that he (she) (they) executed the same as his (her) (their) free act and deed.

My Commission expires: 3-21-15 Raymond Grimmer
Notary Public



EGJ/2

STATE OF _____)
COUNTY OF _____) ss.
Witness my hand and Official Seal.

I hereby certify that the within instrument was
filed for record in _____ County,
State of _____

No. _____
Book _____ Page _____
Date: _____
Request of: _____

Indexed _____ Paged _____ Blotted _____

County Recorder

By _____ Deputy _____ Fee _____

When recorded, mail to: JIM GHERMAN P.O. Box 810 MAYER, AZ. 86333

QUITCLAIM DEED

KNOW ALL MEN BY THESE PRESENTS:

That I (we), John Jones
the undersigned, for the consideration of Ten Dollars, and other valuable considerations, do hereby release, remise,
and forever quitclaim unto JIM GHERMAN

all, right, title and interest in that certain property situated in YAVAPAI County,
State of AZ, and described as follows:

My interest in the Following 2 claims.

AMC # 350995 CLAIM NAME REC. #4

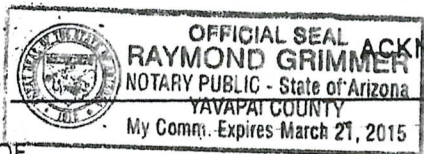
AMC # 350999 CLAIM NAME REC. #3

PHOENIX, ARIZONA

2014 AUG 29 A 9:31

RECEIVED
M AZ STATE OFFICE

Dated: 8-4-14 _____
John Jones RELEASOR
_____ RELEASOR
Jim Gherman



STATE OF _____)
COUNTY OF _____) ss.

On this 4th day of Aug. 2014, before me, the undersigned Notary
Public, personally appeared John Jones
to me known to be the individuals(s) described in and who executed the foregoing instrument, and acknowledged
that he (she) (they) executed the same as his (her) (their) free act and deed.

My Commission expires: 3-21-15 _____
Raymond Grimmer
Notary Public

ENTERED
SEP 03 2014
BY: RM

EG/12

STATE OF
COUNTY OF

ss.

I hereby certify that the within instrument was
filed for record in _____ County,
State of _____

No. _____
Book _____ Page _____
Date: _____
Request of: _____

Witness my hand and Official Seal.

Indexed Paged Blotted

County Recorder

By _____

Deputy

Fee: _____

When recorded, mail to: JIM CHERMAN P.O. Box 810 MAYER, AZ. 86333

QUITCLAIM DEED

KNOW ALL MEN BY THESE PRESENTS:

That I (we), TRACY WILSON
the undersigned, for the consideration of Ten Dollars, and other valuable considerations, do hereby release, remise,
and forever quitclaim unto JIM CHERMAN

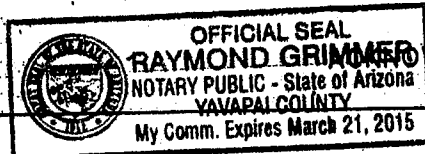
all right, title and interest in that certain property situated in YAVAPAI County,
State of AZ., and described as follows:

MY INTEREST IN THE FOLLOWING 2 CLAIMS
AMC. # 350995 CLAIM NAME REC.
AMC. # 350994 CLAIM NAME REC.

RECEIVED
H AZ STATE OFFICE
2014 AUG 29
3 9:31
PHOENIX, ARIZONA

Dated: 8-13-14

Tracy Wilson
RELEASOR
Jim Sherman
RELEASOR



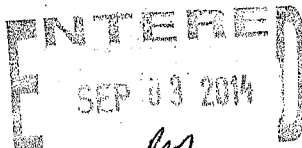
STATE OF _____

COUNTY OF _____

OFFICIAL SEAL
RAYMOND GRIMMER
NOTARY PUBLIC - State of Arizona
YAVAPAI COUNTY
My Comm. Expires March 21, 2015
ACKNOWLEDGEMENT
ss.

On this 13th day of August, 2014, before me, the undersigned Notary
Public, personally appeared TRACY WILSON
to me known to be the individual(s) described in and who executed the foregoing instrument, and acknowledged
that he (she) (they) executed the same as his (her) (their) free act and deed.

My Commission expires: 3-21-15 Raymond Grimmer
Notary Public



STATE OF _____)
COUNTY OF _____) ss.
Witness my hand and Official Seal.
Indexed Paged Blotted

I hereby certify that the within instrument was
filed for record in _____ County,
State of _____
County Recorder

No. _____
Book _____ Page _____
Date: _____
Request of: _____

By _____ Deputy _____ Fee _____

When recorded, mail to: Jim GHERMAN P.O. Box 810 Mayer, AZ. 86333

QUITCLAIM DEED

KNOW ALL MEN BY THESE PRESENTS:

That I (~~we~~), Jim Miller
the undersigned, for the consideration of Ten Dollars, and other valuable considerations, do hereby release, remise,
and forever quitclaim unto JIM GHERMAN

all, right, title and interest in that certain property situated in YAVAPAI County,
State of AZ, and described as follows:

ALL MY INTEREST IN THE FOLLOWING 2 CLAIMS.


AMC # 350995 CLAIM NAME REC. #4

AMC # 350994 CLAIM NAME REC. #4

RECEIVED
IN AZ STATE OFFICE
2014 AUG 29 A 9:31
PHOENIX, ARIZONA

Dated: 8-8-14


Jim Miller
RELEASEASOR
Jim Gherman
RELEASEASOR



OFFICIAL SEAL ACKNOWLEDGEMENT
STATE OF _____)
COUNTY OF _____) ss.

On this 8th day of Aug. 2014, before me, the undersigned Notary
Public, personally appeared Jim Miller
to me known to be the Individuals(s) described in and who executed the foregoing instrument, and acknowledged
that he (she) (they) executed the same as his (her) (their) free act and deed.

My Commission expires: 3-21-15. Raymond Grimmer
Notary Public



EG/2

STATE OF
COUNTY OF

Witness my hand and Official Seal.

Indexed Paged Blotted

I hereby certify that the within instrument was
filed for record in _____ County,
State of _____

County Recorder

By _____ Deputy

No. _____

Book _____ Page _____

Date: _____

Request of: _____

When recorded, mail to:

JIM GHERMAN P.O. Box 810 Mayer, AZ

86333

QUITCLAIM DEED

KNOW ALL MEN BY THESE PRESENTS:

That I (we) Alex Hegedus

the undersigned, for the consideration of Ten Dollars, and other valuable considerations, do hereby release, remise,
and forever quitclaim unto JIM GHERMAN

all right, title and interest in that certain property situated in YAVAPAI County,
State of AZ, and described as follows:

My interest in the following 2 claims.

AMC # 350995 CLAIM NAME TRCL #4

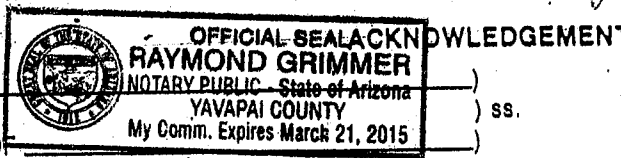
AMC # 350994 CLAIM NAME RECL #3

RECEIVED
IMAZ STATE OFFICE
PHOENIX, ARIZONA
2014 AUG 29 A 9:31

Dated: 8-5-14

Alex Hegedus
RELEASEOR


Jim Sherman
RELEASEOR



STATE OF _____)
COUNTY OF _____) ss.

On this 5th day of Aug., 2014, before me, the undersigned Notary
Public, personally appeared Alex Hegedus
to me known to be the individuals(s) described in and who executed the foregoing instrument, and acknowledged
that he (she) (they) executed the same as his (her) (their) free act and deed.

My Commission expires: 3-21-15 Raymond Grimmer
Notary Public



EG/2

STATE OF _____)
COUNTY OF _____) ss.
Witness my hand and Official Seal.
Indexed Paged Blotted

I hereby certify that the within instrument was
filed for record in _____ County,
State of _____
County Recorder

No. _____
Book _____ Page _____
Date: _____
Request of: _____

By _____ Deputy _____ Fee _____

When recorded, mail to: JIM GHERMAN P.O. Box 810 MAVER, AZ. 86333

QUITCLAIM DEED

KNOW ALL MEN BY THESE PRESENTS:

That I (we), John Allen
the undersigned, for the consideration of Ten Dollars, and other valuable considerations, do hereby release, remise,
and forever quitclaim unto JIM GHERMAN

all right, title and interest in that certain property situated in YAVAPAI County,
State of AZ, and described as follows:

My interest in the following 2 claims.

AMC# 350995 CLAIM NAME REC.#4

AMC# 350994 CLAIM NAME REC.#4

RECEIVED
AZ STATE OFFICE
2014 AUG 29 A 9:31
PHOENIX, ARIZONA

Dated: 8-12-14


John Allen RELEASOR
Jim Gherman RELEASOR



STATE OF _____)
COUNTY OF _____) ss.

On this 12th day of Aug., 19 2014, before me, the undersigned Notary Public, personally appeared John Allen to me known to be the individuals(s) described in and who executed the foregoing instrument, and acknowledged that he (she) (they) executed the same as his (her) (their) free act and deed.

My Commission expires: 3-21-15 Raymond Grimmer
Notary Public



EG/2

STATE OF _____)
COUNTY OF _____) ss.
Witness my hand and Official Seal.

I hereby certify that the within instrument was
filed for record in _____ County,
State of _____

No. _____
Book _____ Page _____
Date: _____
Request of: _____

Indexed _____ Paged _____ Blotted _____

County Recorder

By _____ Deputy _____ Fee _____

When recorded, mail to: JIM GHERMAN P.O. Box 810 MAYER, AZ, 86333

QUITCLAIM DEED

KNOW ALL MEN BY THESE PRESENTS:

That I (we), ROMONA JACOB

the undersigned, for the consideration of Ten Dollars, and other valuable considerations, do hereby release, remise,
and forever quitclaim unto JIM GHERMAN

all, right, title and interest in that certain property situated in YAVAPAI County,
State of ARIZONA, and described as follows:

ALL OF MY INTEREST IN THE FOLLOWING 2 CLAIMS.

AMC # 350993 CLAIM NAME REC. #1

AMC # 350994 CLAIM NAME REC. #3

Dated: 8-1-14

Romona Jacob
RELEASEOR

Jim Gherman
RELEASEOR




STATE OF _____)
COUNTY OF _____) ss.

RECEIVED
AZ STATE OFFICE
2014 AUG 29 A 9:30
PHOENIX, ARIZONA

On this 1ST day of August, 2014, before me, the undersigned Notary Public, personally appeared ROMONA JACOB to me known to be the individuals(s) described in and who executed the foregoing instrument, and acknowledged that he (she) (they) executed the same as his (her) (their) free act and deed.

My Commission expires: 3-21-15 Raymond Grammer
Notary Public



66/2

STATE OF _____ }
COUNTY OF _____ } ss.
Witness my hand and Official Seal.
Indexed Paged Blotted

I hereby certify that the within instrument was
filed for record in _____ County,
State of _____
County Recorder

No. _____
Book _____ Page _____
Date: _____
Request of: _____

By _____ Deputy _____ Fee _____

When recorded, mail to: Jim Gherman P. Box 810 Mayer, AZ 86333

QUITCLAIM DEED

KNOW ALL MEN BY THESE PRESENTS:

That I (we), Weaver Mining District (Weaver Mining District)
the undersigned, for the consideration of Ten Dollars, and other valuable considerations, do hereby release, remise,
and forever quitclaim unto Jim Gherman and Keith Oley

all right, title and interest in that certain property situated in Yavapai County,
State of Arizona, and described as follows: The Mining Claim

"Sand Hill" Amc # 371707, Sec. 34 + 35
T9N - R4W.

*NOT PROCESSED
CORRECT AND
RECORDED 9/15/2014
fm*


RECEIVED
IN AZ STATE OFFICE
2014 AUG 29 A 9:29
PHOENIX, ARIZONA

Dated: 8-15-2014

[Signature]
RELEASEOR
[Signature] WMD (Amd)
RELEASEOR Chairman.

ACKNOWLEDGEMENT

STATE OF Arizona)
COUNTY OF Yavapai) ss.



On this 15th day of August, 19 2015, before me, the undersigned Notary
Public, personally appeared Jim Gherman - Julie A. Wenter
to me known to be the individuals(s) described in and who executed the foregoing instrument, and acknowledged
that he (she) (they) executed the same as his (her) (their) free act and deed.

My Commission expires: 1-22-2016 Patricia L Fisher
Notary Public

*EGJ
420.00*

STATE OF _____ }
COUNTY OF _____ } ss.
Witness my hand and Official Seal.
Indexed Paged Blotted

I hereby certify that the within instrument was
filed for record in _____ County,
State of _____

No. _____
Book _____ Page _____
Date: _____
Request of: _____

County Recorder
By _____ Deputy Fee: _____

When recorded, mail to: Jim Gherman Po Box 810 Mayer, AZ. 86333

QUITCLAIM DEED

KNOW ALL MEN BY THESE PRESENTS:

That I (we), Julie Hunter (Julie Hunter)
the undersigned, for the consideration of Ten Dollars, and other valuable considerations, do hereby release, remise,
and forever quitclaim unto Jim Gherman and Keith Oley

all right, title and interest in that certain property situated in Yavapai County,
State of Arizona, and described as follows:

"Sand Hill", Amc # 371707, Sec. 34 & 35
T9N - R4W.

NOT PROCESSED
CORRECT AND
RECORDED 9/15/2014
fm


RECEIVED
AZ STATE OFFICE
AUG 29 A 9:30
PHOENIX, ARIZONA

Dated: 8-15-2014

Jim Gherman
RELEASOR
Julie Hunter
RELEASOR

ACKNOWLEDGEMENT

STATE OF Arizona }
COUNTY OF Yavapai } ss.



On this 15th day of August, 19 2014, before me, the undersigned Notary
Public, personally appeared Julie Hunter - Julie A Hunter
to me known to be the individuals(s) described in and who executed the foregoing instrument, and acknowledged
that he (she) (they) executed the same as his (her) (their) free act and deed.

My Commission expires: 1/22/2016 Patricia L Fisher
Notary Public

EG/1520.00

STATE OF _____ }
COUNTY OF _____ } ss.
Witness my hand and Official Seal.
Indexed Paged Blotted

I hereby certify that the within instrument was
filed for record in _____ County,
State of _____
County Recorder

No. _____
Book _____ Page _____
Date: _____
Request of: _____

By _____ Deputy Fee: _____

When recorded, mail to: Jim Gherman Po Box 810 Mayer, AZ. 86333

QUITCLAIM DEED

KNOW ALL MEN BY THESE PRESENTS:

That I (we), DAN JACOBS
the undersigned, for the consideration of Ten Dollars, and other valuable considerations, do hereby release, remise,
and forever quitclaim unto Jim Gherman and Keith Oley

all right, title and interest in that certain property situated in Yavapai County,
State of Arizona, and described as follows: The Mining Claim,

"Sand Hill" Amc # 371707, Sec. 34 + 35
T 9 N - R 4 W.

*NOT PROCESSED
CORRECT ACD
RECORDED 9/15/2014
FM*


RECEIVED
AZ STATE OFFICE
2014 AUG 29 A 9:30
PHOENIX, ARIZONA

Dated: 8-15-2014

Jim Gherman
RELEASOR
Dan Jacobs
RELEASOR

ACKNOWLEDGEMENT

STATE OF Arizona }
COUNTY OF Yavapai } ss.



On this 16th day of August, 2014, before me, the undersigned Notary
Public, personally appeared Dan Jacobs Jim Gherman
to me known to be the individuals(s) described in and who executed the foregoing instrument, and acknowledged
that he (she) (they) executed the same as his (her) (their) free act and deed.

My Commission expires: 5-22-16 Julie A. Hunter
Notary Public

*EG/
\$20.00*

STATE OF _____
COUNTY OF _____
Witness my hand and Official Seal.
Indexed Paged Blotted

I hereby certify that the within instrument was
filed for record in _____ County,
State of _____
County Recorder

No. _____
Book _____ Page _____
Date: _____
Request of: _____

By _____ Deputy _____ Fee _____

When recorded, mail to: JIM GHERMAN P.O. Box 810, MAYER, AZ 86333

QUITCLAIM DEED

KNOW ALL MEN BY THESE PRESENTS:

That I (we), Jerry Bright
the undersigned, for the consideration of Ten Dollars, and other valuable considerations, do hereby release, remise,
and forever quitclaim unto JIM GHERMAN, Keith Oley

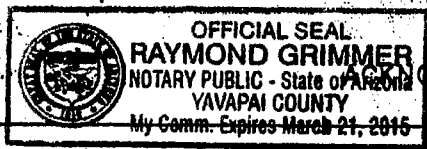
all, right, title and interest in that certain property situated in YAVAPAI County,
State of AZ, and described as follows:

CLAIM NAME - 'SAND HILL' AMC # 415395

RECEIVED
AZ STATE OFFICE
2014 SEP 15 A 11:46
PHOENIX, ARIZONA

Dated: 9/10/14


Jerry Bright
Keith Oley
Jim Gherman
RELEASOR
RELEASOR



STATE OF _____
COUNTY OF _____)
) ss.

On this 10th day of Sept., 19 2014, before me, the undersigned Notary
Public, personally appeared Jerry Bright, Keith Oley
to me known to be the Individuals(s) described in and who executed the foregoing instrument, and acknowledged
that he (she) (they) executed the same as his (her) (their) free act and deed.

My Commission expires: 3-21-15
Raymond Grimmer
Notary Public



STATE OF _____)
COUNTY OF _____) ss.
Witness my hand and Official Seal.
Indexed Paged Blotted

I hereby certify that the within instrument was
filed for record in _____ County,
State of _____
County Recorder

No. _____
Book _____ Page _____
Date: _____
Request of: _____

By _____ Deputy _____ Fee: _____

When recorded, mail to: JIM GHERMAN PO BOX 810, MAYER AZ 86333

QUITCLAIM DEED

KNOW ALL MEN BY THESE PRESENTS:

That I (we), DAN JACOBS
the undersigned, for the consideration of Ten Dollars, and other valuable considerations, do hereby release, remise,
and forever quitclaim unto JIM GHERMAN and Keith Oley

all right, title and interest in that certain property situated in YAVAPAI County,
State of AZ, and described as follows:

THE CLAIM - 'SAND HILL' AMC # 415395

RECEIVED
IMAZ STATE OFFICE
2014 SEP 15 A 11:46
PHOENIX, ARIZONA

Dated: 9-10-14

Dan Jacobs
RELEASEOR
X Keith Oley
X Jim Sherman



STATE OF _____)
COUNTY OF _____) ss.

On this 10th day of Sept., 19 2014, before me, the undersigned Notary
Public, personally appeared DAN JACOBS, Keith Oley
to me known to be the individuals(s) described in and who executed the foregoing instrument, and acknowledged
that he (she) (they) executed the same as his (her) (their) free act and deed.

My Commission expires: 3-21-15 Raymond Grimmer
Notary Public

ENTERED
SEP 15 2014
BY: [Signature]

STATE OF _____
COUNTY OF _____
Witness my hand and Official Seal.
Indexed Paged Blotted

I hereby certify that the within instrument was
filed for record in _____ County,
State of _____
County Recorder

No. _____
Book _____ Page _____
Date: _____
Request of: _____

By _____ Deputy _____ Fee _____

When recorded, mail to: JIM GHERMAN POBOX 810 MAYER AZ 86333

QUITCLAIM DEED

KNOW ALL MEN BY THESE PRESENTS:

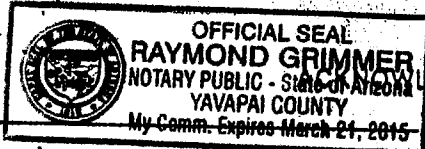
That I (we); RON WILSON
the undersigned, for the consideration of Ten Dollars, and other valuable considerations, do hereby release, remise,
and forever quitclaim unto JIM GHERMAN Keith Oley
all right, title and interest in that certain property situated in YAVAPAI County,
State of AZ, and described as follows:

CLAIM NAME - 'SAND HILL', AMC # 415395

RECEIVED
AZ STATE OFFICE
2014 SEP 15 A 11:46
PHOENIX, ARIZONA

Dated: 9-10-14 Kenneth Wilson


RELEASEE
X Keith Oley
X Jim Gherman



STATE OF _____
COUNTY OF _____
SS.

On this 10th day of Sept., 2014, before me, the undersigned Notary
Public, personally appeared Ron Wilson, Keith Oley
to me known to be the individuals(s) described in and who executed the foregoing instrument, and acknowledged
that he (she) (they) executed the same as his (her) (their) free act and deed.

My Commission expires: 3-21-15 Raymond Grimmer
Notary Public



United States Department of the Interior
Bureau of Land Management
 LANDS/RECREATION & PLANNING
 ONE N CENTRAL AVE
 PHOENIX, AZ 85004 -2203
 Phone: 602-417-9200

Receipt

No:

3116941

Transaction #: 3208703	
Date of Transaction: 08/29/2014	
CUSTOMER:	
DUMITRU JIM GHERMAN PO BOX 810 MAYER, AZ 86333-0810 US	

LINE #	QTY	DESCRIPTION	REMARKS	UNIT PRICE	TOTAL
1	1.00	LOCATABLE MINERALS / MINING CLAIMS- NOT NEW-UNADJUD, ONE AUTH NO. ONLY / MINING CLAIM MONEY RECEIVED CASES: AMC68546/\$300.00	TRANSFER (30)	- n/a -	300.00
TOTAL:					\$300.00

PAYMENT INFORMATION			
NOTE: Items will appear on credit card statement as "Bureau of Land Mgmt CO".			
1	AMOUNT:	300.00	POSTMARKED: N/A
	TYPE:	CREDIT CARD	RECEIVED: 08/29/2014
	NAME:	GHERMAN, DUMITRU JIM PO BOX 810 MAYER AZ 86333-0810 US	
	CARD NO:	XXXXXXXXXXXX3000	AUTH CODE: 107688
	NAME ON CARD:	DUMITRU J GHERMAN	
	EXPIRES:	07/2015	
	SIGNATURE:		

REMARKS

This receipt was generated by the automated BLM Collections and Billing System and is a paper representation of a portion of the official electronic record contained therein.

NOTICE!!

These documents have been scanned!

Do not place un-scanned documents beneath this notice!

Do not remove this notice from this file!

GPO Jacket No. 560-102
Print Order 61540
Rise Business Services, LLC
Job=AZ15 7/3/2019



Box Number= AZ15142



Claim Begin-End: AMC350993-AMC350995

4 Annual Filings



AZ15142-8

AMC350775-AMC351108

UNITED STATES
DEPARTMENT OF THE INTERIOR
BUREAU OF LAND MANAGEMENT

115
JMC

350993
68526
452205

MAINTENANCE FEE WAIVER CERTIFICATION

FORM APPROVED
OMB NO. 1004-0114
Expires: January 31, 2020

SEE INSTRUCTIONS ON PAGE 2

- This small miner waiver is filed for the assessment year beginning on September 1, 2019 and ending on September 1, 2020.
- The undersigned and all related parties owned ten or fewer mining claims, mill, or tunnel sites located and maintained on Federal lands in the United States of America on September 1, 2019.
- The undersigned have performed the assessment work required by law for each mining claim listed prior to filing this waiver and understand that by filing this form, the undersigned must file an affidavit of assessment work with the Bureau of Land Management (BLM) by the December 30th following the filing of this waiver.
- The undersigned understand that if the assessment work obligation has not yet come due under 30 U.S.C. 28 (for those claims in their first assessment year only), a notice of intent to hold reciting this condition must be recorded by the December 30th following the filing of this waiver.
- The undersigned understand that mill and tunnel sites may also be listed on this waiver and be waived from payment of the maintenance fee, and that a notice of intent to hold for these sites is required to be filed with the BLM by the December 30th following the filing of this waiver.
- The undersigned understand and acknowledge that pursuant to 43 U.S.C. 1212 and 18 U.S.C. 1001, the filing or recording of a false, fictitious, or fraudulent document with the BLM may result in a fine of up to \$250,000, a prison term not to exceed five years, or both.
- The mining claims, mill or tunnel sites for which this waiver from payment of the maintenance fees is requested are:

CLAIM OR SITE NAME	BLM RECORDATION SERIAL NUMBER
1. REC #3	350994 ✓
2. REC #4	350995 ✓
3. SPENISH GOLD #5	68546 ✓
4. SPENISH GOLD #6	68547 ✓
5. SPENISH GOLD #7	68548 ✓
6. SPENISH GOLD #8	68549 ✓
7. GOLD RIVER #1	452205 ✓
8. GOLD RIVER #2	452206 ✓
9.	
10.	

The owner(s) (claimants) of the above mining claims and sites are:

JIM GHERMAN
(Owner's Name - Please Print)
PO Box 810, MAYER AZ 86333
(Owner's Mailing Address)

Jim Sherman
(Owner's Signature)
MAYER AZ 86333
(City) (State) (Zip Code)

DENNIS GHERMAN
(Owner's Name - Please Print)
PO Box 810
(Owner's Mailing Address)

[Signature]
(Owner's Signature)
MAYER AZ 86333
(City) (State) (Zip Code)

(Owner's Name - Please Print)

(Owner's Mailing Address)

(Owner's Signature)

(City) (State) (Zip Code)

(Owner's Name - Please Print)

(Owner's Mailing Address)

(Owner's Signature)

(City) (State) (Zip Code)

(Continued on page 2)

ENTERED
SEP 09 2019
BY: [Signature]

2019 AUG 7 A 10:28
RECEIVED
STATE OFFICE
DENNIS X. ARIZONA

[Signature]

350993

68526

When Recorded Return Document to:

JIM GHERMAN
P.O. BOX # 810
MAYER AZ 86333

Check here is this is a change of address.

Telephone: _____

E-mail address: _____

AFFIDAVIT OF PERFORMANCE OF ANNUAL WORK

1. State of Arizona, County of YAVAPAI ss:

2. I (Name) JIM GHERMAN

3. Reside at (Address) P.O. BOX 810

City MAYER County _____

State AZ Zip 86333 being duly sworn, depose and say that I am a citizen of the United States, more than eighteen years of age, and that all of the facts set forth in this affidavit, subject to the provisions and penalties of 18 U.S.C. 1001 pertaining to the filing of false, fictitious, or fraudulent statements with the United States, are true and correct according to the best of my knowledge, information and belief.

4. Owner's name and address (If not shown in Items 1-3 above). _____

5. That I am personally acquainted with the mining claim(s). The work and improvements were made by and at the expense of the owner(s) of said claim(s). Said contiguous group of claims, listed on this document, are situated in the

_____ (optional) Mining District; _____ County, Arizona.

RECEIVED
BLM STATE OFFICE
PHOENIX, ARIZONA
JUN 25 P 2:04

BLM
Date
Stamp

Line No.	AMC NUMBER	CLAIM/SITE NAME	COUNTY RECORDER DATA (If available)	TWP	RNG	SEC
1	350994	REC # 3		10N	5W	35
2	350995	REC # 4		10N	5W	35
3	68546	SPANISH GOLD # 5		8N	4W	7
4	68547	SPANISH GOLD # 6		8N	4W	7
5	68548	SPANISH GOLD # 7		8N	4W	7
6	68549	SPANISH GOLD # 8		8N	4W	7

Form: MCF108
Revised July 2014
Page 1 of 2

RECORDED
JUN 27 2018
BY: RAm

RECEIVED
JUN 25 P 2:04
PHOENIX, ARIZONA

BLM
Date
Stamp

7					
8					
9					
10					

6. That between the dates starting at 12 o'clock noon on September 1, 20 17 and ending at 12 o'clock noon on September 1, 20 18 at least \$ 800.00 dollars worth of work and improvements were done and performed upon said claim(s) or upon one or more of a contiguous group of claims for the benefit of all, wholly or partly outside of a contiguous group of claims for the benefit of all, not including the location work.

7. That the following persons were employed to perform the work and improvements described herein: Jim Guerman
Alma Loue Dennis Guerman, Devon Guerman Lidia Guerman

8. That the work and improvements performed were: pick up trash from claims, maintaining road access
cut brush and trim brush along the roads access for all claims verification
marking corners claims provide transportation and lunch

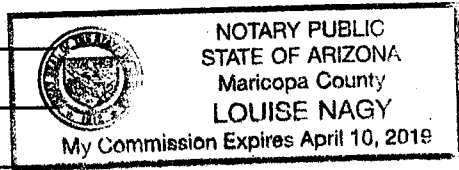
9. Dated 6.22.2018 Signature: Jim Guerman

SUBSCRIBED AND SWORN TO before me, a Notary Public, this 22 day of June 20 18

By: Dumitru Jim GUERMAN

Notary Public Louise Nagy

My Commission Expires 4-10-19



Bureau of Land Management
Arizona State Office
www.blm.gov/az

No. of Claims: _____ x \$10 = _____

Check No.: _____ Init _____

Receipt No.: 4196463

For BLM Use Only

United States Department of the Interior
Bureau of Land Management
 DIV OF LANDS, MINRLS & ENERGY
 ONE N CENTRAL AVE
 PHOENIX, AZ 85004 -4427
 Phone: 602-417-9200

Receipt

No: 4196463

Transaction #: 4311265	
Date of Transaction: 06/25/2018	
CUSTOMER:	
DUMITRU JIM GHERMAN PO BOX 810 MAYER, AZ 86333-0810 US	

LINE #	QTY	DESCRIPTION	REMARKS	UNIT PRICE	TOTAL
1	1.00	LOCATABLE MINERALS / MINING CLAIMS- NOT NEW-UNADJUD, ONE AUTH NO. ONLY / MINING CLAIM MONEY RECEIVED CASES: AMC350994/\$60.00	POL 2018/6 WAV.	- n/a -	60.00
TOTAL:					\$60.00

PAYMENT INFORMATION			
NOTE: Items will appear on credit card statement as "Bureau of Land Mgmt CO".			
1	AMOUNT:	60.00	POSTMARKED: N/A
	TYPE:	CREDIT CARD	RECEIVED: 06/25/2018
	NAME:	GHERMAN, DUMITRU JIM PO BOX 810 MAYER AZ 86333-0810 US	
	CARD NO:	XXXXXXXXXXXX2003	AUTH CODE: 182768
	NAME ON CARD:	DUMITRU J GHERMAN	
	SIGNATURE:		

REMARKS

This receipt was generated by the automated BLM Collections and Billing System and is a paper representation of a portion of the official electronic record contained therein.

AFFIDAVIT OF ANNUAL ASSESSMENT WORK

350993

68526

415395

WHEN RECORDED, MAIL DOCUMENT TO:

NAME: Jim CHERMAN

ADDRESS: PO Box 810

CITY, STATE, ZIP: MAYER AZ 86333

FOR COUNTY RECORDER'S USE

No. of Claims _____

x \$10/claim

Total due BLM \$ _____

TO ALL WHOM IT MAY CONCERN:

1. The undersigned certifies that at least \$100 per claim was expended for development, labor and improvements, or equivalent value added, as the annual assessment work for the assessment year ending September 1, _____ for the following contiguous unpatented mining claim(s), located in the County of YAVAPAI, in the State of AZ.

BLM Serial No.	Name of Claim	Tp Rg Sec Mer				County Recordation Book and Page No.	Date
		Example: 13N 5E 14 MDM					
350994	REC #3	10N	5W	35	GSR		
350995	REC #4	10N	5W	35	GSR		
68546	SPANISH GOLD #5	8N	4W	7	GSR		
68547	SPANISH GOLD #6	8N	4W	7	GSR	PHOENIX, ARIZONA	2017 NOV -1 A 10:51 RECEIVED OFFICE
68548	SPANISH GOLD #7	8N	4W	7	GSR		
68549	SPANISH GOLD #8	8N	4W	7	GSR		
415395	SAND HILL	9N	4W	34/35	GSR		

4012424

ENTERED
NOV 08 2017
BY: RAM

2. Type of labor and improvements (specify what was done and give the total value for that labor and improvement to show at least \$100 for each claim). If a geological, geochemical, or geophysical survey was performed, as per 30 U.S.C. 28-1, reference the title of the report of survey, give cost and date of the survey and report, and indicate it was filed with the County Recorder:

Description of Work Performed	Value of Work Performed	Date Work Was Performed
pick up trash from claims, maintaining Access roads		March 8-9, 2017
cut bushes and trim brush along the road access		June 21-25-2017
for all claims, verification and marking corners for all		August 2-5-2017
claims, provide transportation and lunch.	\$800.00	

3. Name and mailing address of each person who performed the labor and improvements:

Name (please print)

Jim Shuron

Lidia GHERMAN

KEITH OLEY

JULIA OLEY

DENNIS GHERMAN

Current Mailing Address (please print)

PO Box 810 MAYER AZ 86333

PO Box 810 MAYER AZ 86333

PO Box 661 CONGRESS AZ 85332

PO Box 661 CONGRESS AZ 85333

2075 S. BREEZY PINE Rd. MAYER AZ 86333

4. Name and mailing address of each person who holds and claims the subject mining claim(s) for the valuable minerals contained therein. Be sure to indicate if there is a change of address:

Name (please print)

JIM GHERMAN

KEITH OLEY

Current Mailing Address (please print)

PO Box 810 MAYER AZ 86333

PO Box 661 CONGRESS AZ 85332

RECEIVED
 2017 NOV - 7 A 10:57
 PHOENIX, ARIZONA

5. The undersigned testifies that on the date of Sep 28, 2017, all monuments required by law were erected upon the subject claim(s), and all notices required by law were posted on the subject claim(s) or copies thereof were in place, and at said date, each corner monument bore or contained

markings sufficient to appropriately designate the corner of the claim to which it pertains and the name of the claim(s).

I hereby certify under penalty of perjury under the laws of the State of Arizona that the foregoing statements are true and correct:


[Signature] Date: Sep. 28 2017
(Signature of person responsible for above statement)

Title 18 U.S.C. 1001 and 43 U.S.C. 1212 make it a crime for any person knowingly and willfully to make to any department or agency of the United States any false, fictitious or fraudulent statements or representations as to any matter within its jurisdiction.

Notary Block

SUBSCRIBED AND SWORN TO before me, this 28 day of September 20 17

By: [Signature]
(Signature of Affiant)
Title: Notary Norma Tipton



My Commission Expires: 2/7/2021

RECEIVED
NOV - 17 09:57
PHOENIX, ARIZONA

INSTRUCTIONS

1. This is an optional form that may be used to satisfy the requirements for the Bureau of Land Management (BLM) under the provisions of 43 U.S.C. §1744 and 30 U.S.C. §28-28d and the regulations thereunder (43 CFR part 3835). Since local and State laws may vary, you should contact your local and State agencies where the claims are located to ensure all applicable laws and requirements are satisfied.
2. The claimant(s) must fill in the date in paragraph 1 for the applicable assessment year and the county and state where the claims are located.
3. All claim names, BLM serial numbers, legal descriptions, and original county recording information must be listed for the claims pertaining to this assessment notice.
4. The claimant(s) must complete paragraph 2 listing all labor or improvements which was performed on or did benefit the subject mining claims. The value and date of the labor or improvements must also be listed. The total amount of labor or improvements can be listed, but the total expenditure must equal at least \$100 for each claim.
5. The names and current mailing addresses of the person(s) performing the labor shall be listed in paragraph 3.
6. The name and current mailing address of each owner (claimant) of the claims shall be listed in paragraph 4. The mailing address shall be the owner's address and not the address of an agent or anyone representing the claimant. Be sure to note if there has been a change of address.
7. Paragraph 5 shall be completed to show the date it was verified that all monuments required by law were properly erected, all notices were posted, and that corners were appropriately designated for all claims listed.
8. An exact legible reproduction or duplicate (other than microfilm or other electronic media) of this affidavit or another type of affidavit of assessment work that you file or will file in the county where each claim is located, must be filed with the BLM on or before December 30 of the calendar year in which the assessment year ends. For mill or tunnel sites, a separate notice of intent to hold must be filed with the BLM on or before December 30. Requirements for filing a notice of intent to hold can be found at 43 CFR 3835.33.
9. A processing fee of \$10 for each claim listed must be remitted to the BLM along with this or any other affidavit of assessment work.

United States Department of the Interior
Bureau of Land Management
 DIV OF LANDS, MINRLS & ENERGY
 ONE N CENTRAL AVE
 PHOENIX, AZ 85004 -4427
 Phone: 602-417-9200

Receipt

No: 4012424

Transaction #: 4123028	
Date of Transaction: 11/07/2017	
CUSTOMER:	
DUMITRU JIM GHERMAN PO BOX 810 MAYER, AZ 86333-0810 US	

LINE #	QTY	DESCRIPTION	REMARKS	UNIT PRICE	TOTAL
1	1.00	LOCATABLE MINERALS / MINING CLAIMS-NOT NEW-UNADJUD, ONE AUTH NO. ONLY / MINING CLAIM MONEY RECEIVED CASES: AMC350994/\$70.00	POL 2017/1 CORRECTED SIGNED WAIVER	- n/a -	70.00
TOTAL:					\$70.00

PAYMENT INFORMATION			
NOTE: Items will appear on credit card statement as "Bureau of Land Mgmt CO".			
1	AMOUNT:	70.00	POSTMARKED: N/A
	TYPE:	CREDIT CARD	RECEIVED: 11/07/2017
	NAME:	GHERMAN, DUMITRU JIM PO BOX 810 MAYER AZ 86333-0810 US	
	CARD NO:	XXXXXXXXXXXX6005	AUTH CODE: 182560
	NAME ON CARD:	DUMITRU J GHERMAN	
	EXPIRES:	08/2022	
	SIGNATURE:		

REMARKS

This receipt was generated by the automated BLM Collections and Billing System and is a paper representation of a portion of the official electronic record contained therein.

UNITED STATES
DEPARTMENT OF THE INTERIOR
BUREAU OF LAND MANAGEMENT

484
[Handwritten Signature]

Amc350993
415395
68526

MAINTENANCE FEE WAIVER CERTIFICATION

FORM APPROVED
OMB NO. 1004-0114
Expires: October 31, 2016

SEE INSTRUCTIONS ON PAGE 2

1. This small miner waiver is filed for the assessment year beginning on September 1, 2017 and ending on September 1, 2018.
2. The undersigned and all related parties owned ten or fewer mining claims, mill, or tunnel sites located and maintained on Federal lands in the United States of America on September 1, 2017.
3. The undersigned have performed the assessment work required by law for each mining claim listed prior to filing this waiver and understand that by filing this form, the undersigned must file an affidavit of assessment work with the Bureau of Land Management (BLM) by the December 30th following the filing of this waiver.
4. The undersigned understand that if the assessment work obligation has not yet come due under 30 U.S.C. 28 (for those claims in their first assessment year only), a notice of intent to hold reciting this condition must be recorded by the December 30th following the filing of this waiver.
5. The undersigned understand that mill and tunnel sites may also be listed on this waiver and be waived from payment of the maintenance fee, and that a notice of intent to hold for these sites is required to be filed with the BLM by the December 30th following the filing of this waiver.
6. The undersigned understand and acknowledge that pursuant to 43 U.S.C. 1212 and 18 U.S.C. 1001, the filing or recording of a false, fictitious, or fraudulent document with the BLM may result in a fine of up to \$250,000, a prison term not to exceed five years, or both.
7. The mining claims, mill or tunnel sites for which this waiver from payment of the maintenance fees is requested are:

CLAIM OR SITE NAME	BLM RECORDATION SERIAL NUMBER
1. REC # 3	350994
2. REC # 4	350995
3. SPANISH GOLD # 5	68546
4. SPANISH GOLD # 6	68547
5. SPANISH GOLD # 7	68548
6. SPANISH GOLD # 8	68549
7. SAND HILL	415395
8.	
9.	
10.	

The owner(s) (claimants) of the above mining claims and sites are:

JIM GHERMAN
(Owner's Name - Please Print)
PO BOX 810 MAYER AZ 86333
(Owner's Mailing Address)

Jim Gherman
(Owner's Signature)
MAYER AZ 86333
(City) (State) (Zip Code)

KEITH OLEY
(Owner's Name - Please Print)
PO BOX # 661
(Owner's Mailing Address)

Keith Oley
(Owner's Signature)
CONGRESS AZ 85332
(City) (State) (Zip Code)

(Owner's Name - Please Print)

(Owner's Mailing Address)

(Owner's Signature)
PHOENIX, ARIZONA PHOENIX, ARIZONA PHOENIX, ARIZONA
(City) (State) (Zip Code)

(Owner's Name - Please Print)

(Owner's Signature)

(Owner's Mailing Address)

(City) (State) (Zip Code)

(Continued on page 2)

RECEIVED
BLM AZ STATE OFFICE
2017 AUG 31 P 12:35

RECEIVED
STATE OFFICE
2017 NOV - 7 A 10:55
PHOENIX, ARIZONA

WAIVER CORRECTION
247 REMOVED
11/7/2017. RM

(Owner's Name - Please Print)	(Owner's Signature)		
(Owner's Mailing Address)	(City)	(State)	(Zip Code)
(Owner's Name - Please Print)	(Owner's Signature)		
(Owner's Mailing Address)	(City)	(State)	(Zip Code)
(Owner's Name - Please Print)	(Owner's Signature)		
(Owner's Mailing Address)	(City)	(State)	(Zip Code)
(Owner's Name - Please Print)	(Owner's Signature)		
(Owner's Mailing Address)	(City)	(State)	(Zip Code)

18 U.S.C. 1001 and 43 U.S.C. 1212 make it a crime for any person knowingly and willfully to make to any department or agency of the United States any false, fictitious or fraudulent statements or representations as to any matter within its jurisdiction.

INSTRUCTIONS

1. This certification is made under the provisions of 43 U.S.C. § 1744 and 30 U.S.C. §28-28k and the regulations thereunder (43 CFR Part 3830).
2. The claimant(s) must fill in the dates in paragraph 1 for the beginning and ending of the assessment year for which this waiver is sought.
3. The claimant(s) must fill in the date in paragraph 2 for the beginning of the assessment year for which this waiver is sought.
4. All claim and site names and BLM serial numbers must be listed for the mining claims, mill sites, and tunnel sites for which the waiver is sought.
5. All owners of the mining claims, mill sites, and tunnel sites and their addresses must be given.
6. This waiver form must be signed by all the claimants or their designated agent, in original form. If an agent is designated, a notarized designation of agent, signed by all of the claimants with proper address given, must be submitted with this waiver.
7. This form must be filed no later than September 1st for the upcoming assessment year in the BLM State Office where the mining claims or sites are recorded, or the waiver cannot be granted by the BLM. (Example: To obtain a waiver for the assessment year 2012, which begins on September 1, 2011, you must qualify for and file for a waiver no later than September 1, 2011, in the proper BLM State Office.)
8. For all mining claims which require assessment work, you must record an affidavit of labor on or before the December 30th immediately following the filing of this waiver. For all other mining claims or sites waived, you must record a notice of intent to hold on or before the December 30th immediately following the filing of this waiver.
9. Mill and tunnel sites may also be listed on this waiver and be waived from payment of the maintenance fee. A notice of intent to hold for these sites is required to be filed by the December 30th following the filing of this waiver.

PHOENIX, ARIZONA
 2011 AUG 31 P 12:35
 RECEIVED BLM STATE OFFICE

FOR OFFICIAL USE ONLY

UNITED STATES
DEPARTMENT OF THE INTERIOR
BUREAU OF LAND MANAGEMENT

4184
[Handwritten signature]

AMC 350993
68526
415395

MAINTENANCE FEE WAIVER CERTIFICATION

FORM APPROVED
OMB NO. 1004-0114
Expires: October 31, 2016

SEE INSTRUCTIONS ON PAGE 2

1. This small miner waiver is filed for the assessment year beginning on September 1, 2017 and ending on September 1, 2018.
2. The undersigned and all related parties owned ten or fewer mining claims, mill, or tunnel sites located and maintained on Federal lands in the United States of America on September 1, 2017.
3. The undersigned have performed the assessment work required by law for each mining claim listed prior to filing this waiver and understand that by filing this form, the undersigned must file an affidavit of assessment work with the Bureau of Land Management (BLM) by the December 30th following the filing of this waiver.
4. The undersigned understand that if the assessment work obligation has not yet come due under 30 U.S.C. 28 (for those claims in their first assessment year only), a notice of intent to hold reciting this condition must be recorded by the December 30th following the filing of this waiver.
5. The undersigned understand that mill and tunnel sites may also be listed on this waiver and be waived from payment of the maintenance fee, and that a notice of intent to hold for these sites is required to be filed with the BLM by the December 30th following the filing of this waiver.
6. The undersigned understand and acknowledge that pursuant to 43 U.S.C. 1212 and 18 U.S.C. 1001, the filing or recording of a false, fictitious, or fraudulent document with the BLM may result in a fine of up to \$250,000, a prison term not to exceed five years, or both.
7. The mining claims, mill or tunnel sites for which this waiver from payment of the maintenance fees is requested are:

CLAIM OR SITE NAME	BLM RECORDATION SERIAL NUMBER
1. REC # 3 ✓	350994
2. REC # 4	350995
3. SPANISH GOLD # 5	68546
4. SPANISH GOLD # 6	68547
5. SPANISH GOLD # 7	68548
6. SPANISH GOLD # 8	68549
7. SAND HILL	415395
8.	
9.	
10.	

The owner(s) (claimants) of the above mining claims and sites are:

JIM GHERMAN
(Owner's Name - Please Print)

[Redacted Signature]
(Owner's Signature)

PO BOX 810 MAYER AZ 86333
(Owner's Mailing Address)

MAYER AZ 86333
(City) (State) (Zip Code)

KEITH OLEY
(Owner's Name - Please Print)

Keith Oley
(Owner's Signature)

PO BOX 4661
(Owner's Mailing Address)

CONGRESS AZ 85332
(City) (State) (Zip Code)

(Owner's Name - Please Print)

(Owner's Signature)

(Owner's Mailing Address)

(City) (State) (Zip Code)

278483
(Owner's Name - Please Print)

2017 AUG 31 P 12:35
(Owner's Signature)

(Owner's Mailing Address)

(City) (State) (Zip Code)

(Continued on page 2)

BY: *[Signature]*

RECEIVED
STATE OFFICE
PHOENIX, ARIZONA
2017 NOV - 7 A 10:57

RECEIVED
BLM AZ STATE OFFICE
2017 AUG 31 P 12:35

[Handwritten initials]

(Owner's Name - Please Print)	(Owner's Signature)		
(Owner's Mailing Address)	(City)	(State)	(Zip Code)
(Owner's Name - Please Print)	(Owner's Signature)		
(Owner's Mailing Address)	(City)	(State)	(Zip Code)
(Owner's Name - Please Print)	(Owner's Signature)		
(Owner's Mailing Address)	(City)	(State)	(Zip Code)
(Owner's Name - Please Print)	(Owner's Signature)		
(Owner's Mailing Address)	(City)	(State)	(Zip Code)

18 U.S.C. 1001 and 43 U.S.C. 1212 make it a crime for any person knowingly and willfully to make to any department or agency of the United States any false, fictitious or fraudulent statements or representations as to any matter within its jurisdiction.

INSTRUCTIONS

1. This certification is made under the provisions of 43 U.S.C. § 1744 and 30 U.S.C. §28-28k and the regulations thereunder (43 CFR Part 3830).
2. The claimant(s) must fill in the dates in paragraph 1 for the beginning and ending of the assessment year for which this waiver is sought.
3. The claimant(s) must fill in the date in paragraph 2 for the beginning of the assessment year for which this waiver is sought.
4. All claim and site names and BLM serial numbers must be listed for the mining claims, mill sites, and tunnel sites for which the waiver is sought.
5. All owners of the mining claims, mill sites, and tunnel sites and their addresses must be given.
6. This waiver form must be signed by all the claimants or their designated agent, in original form. If an agent is designated, a notarized designation of agent, signed by all of the claimants with proper address given, must be submitted with this waiver.
7. This form must be filed no later than September 1st for the upcoming assessment year in the BLM State Office where the mining claims or sites are recorded, or the waiver cannot be granted by the BLM. (Example: To obtain a waiver for the assessment year 2012, which begins on September 1, 2011, you must qualify for and file for a waiver no later than September 1, 2011, in the proper BLM State Office.)
8. For all mining claims which require assessment work, you must record an affidavit of labor on or before the December 30th immediately following the filing of this waiver. For all other mining claims or sites waived, you must record a notice of intent to hold on or before the December 30th immediately following the filing of this waiver.
9. Mill and tunnel sites may also be listed on this waiver and be waived from payment of the maintenance fee. A notice of intent to hold for these sites is required to be filed by the December 30th following the filing of this waiver.

PHOENIX, ARIZONA
 2011 AUG 31 P 12:35
 RECEIVED
 BLM AZ STATE OFFICE

FOR OFFICIAL USE ONLY



United States Department of the Interior

BUREAU OF LAND MANAGEMENT
Arizona State Office
One North Central Avenue, Suite 800
Phoenix, Arizona 85004-4427
www.blm.gov/az/



OCT 20 2017

In Reply Refer To:
3800 (9200) RM
AMC68526, AMC350993, AMC415395

RECEIVED
ARIZONA STATE OFFICE
2017 NOV - 7 A 10: 57
PHOENIX, ARIZONA

CERTIFIED MAIL - RETURN RECEIPT REQUESTED No. 7017 0660 0000 3024 1195

NOTICE

JIM GHERMAN
PO BOX 810
MAYER, AZ 86333-0810

This Notice Affects Those Claims
Shown in the Block Below.

AMC68546 - AMC68549, AMC350994, AMC350995, AMC415395
SPANISH GOLD #5 - SPANISH GOLD #8, REC #3, REC #4, SAND HILL

Maintenance Fee Waiver Held for Rejection

This office received the Maintenance Fee Waiver Certification (waiver) for the above listed mining claim(s). The waiver is not properly completed and does not meet the annual filing requirements.

In accordance with 43 Code of Federal Regulations (CFR) 3835.10, the name, address, and original signatures of all owners of the mining claim must be included on the waiver form. Please correct the discrepancy as noted below:

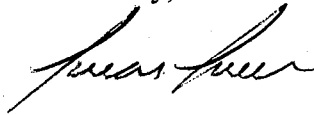
- The document is missing signatures. Next to each name there must be a signature: either that of the owner, or an authorized agent. Please obtain the missing signatures on the enclosed copy of the waiver.
- If an agent signs, they should identify themselves as signing on behalf of an owner, and a Power of Attorney must accompany the waiver document. The execution date on the Power of Attorney must be current within 3 years.

In order to correct the defect in the waiver, per 43 CFR 3835.93, you must provide this office with the requested information within 60 days of your receipt of this notice. If you are unable to provide this information, you have the option of paying the annual maintenance fee of \$155 per claim (\$155

per 20 acres for placer claims larger than 20 acres). If we do not receive the requested corrections or the maintenance fees within the 60 day time frame, the claim(s) will be declared forfeited and closed.

If additional information is required, please contact RéAnn Myers at 602-417-9413. Please include your AMC serial number(s) on all correspondence.

Sincerely,



Lucas Lucero
Deputy State Director
Lands, Minerals and Energy Division

Enclosure(s)

RECEIVED
LAND STATE OFFICE
2011 NOV - 7 A 10: 57
PHOENIX, ARIZONA

UNITED STATES
DEPARTMENT OF THE INTERIOR
BUREAU OF LAND MANAGEMENT

4184
[Handwritten signature]

AMC 350993
68526
415395

MAINTENANCE FEE WAIVER CERTIFICATION

FORM APPROVED
OMB NO. 1004-0114
Expires: October 31, 2016

SEE INSTRUCTIONS ON PAGE 2

1. This small miner waiver is filed for the assessment year beginning on September 1, 2017 and ending on September 1, 2018.
2. The undersigned and all related parties owned ten or fewer mining claims, mill, or tunnel sites located and maintained on Federal lands in the United States of America on September 1, 2017.
3. The undersigned have performed the assessment work required by law for each mining claim listed prior to filing this waiver and understand that by filing this form, the undersigned must file an affidavit of assessment work with the Bureau of Land Management (BLM) by the December 30th following the filing of this waiver.
4. The undersigned understand that if the assessment work obligation has not yet come due under 30 U.S.C. 28 (for those claims in their first assessment year only), a notice of intent to hold reciting this condition must be recorded by the December 30th following the filing of this waiver.
5. The undersigned understand that mill and tunnel sites may also be listed on this waiver and be waived from payment of the maintenance fee, and that a notice of intent to hold for these sites is required to be filed with the BLM by the December 30th following the filing of this waiver.
6. The undersigned understand and acknowledge that pursuant to 43 U.S.C. 1212 and 18 U.S.C. 1001, the filing or recording of a false, fictitious, or fraudulent document with the BLM may result in a fine of up to \$250,000, a prison term not to exceed five years, or both.
7. The mining claims, mill or tunnel sites for which this waiver from payment of the maintenance fees is requested are:

CLAIM OR SITE NAME	BLM RECORDATION SERIAL NUMBER
1. REC # 3 ✓	350994
2. REC # 4	350995
3. SPANISH GOLD # 5	68546
4. SPANISH GOLD # 6	68547
5. SPANISH GOLD # 7	68548
6. SPANISH GOLD # 8	68549
7. SAND HILL	415395
8.	
9.	
10.	

The owner(s) (claimants) of the above mining claims and sites are:

JIM GHERMAN
(Owner's Name - Please Print)

[Redacted Signature]
(Owner's Signature)

PO BOX 810 MAYER AZ 86333
(Owner's Mailing Address)

MAYER AZ 86333
(City) (State) (Zip Code)

KEITH OLEY
(Owner's Name - Please Print)

Keith Oley
(Owner's Signature)

PO BOX 4661
(Owner's Mailing Address)

CONGRESS AZ 85332
(City) (State) (Zip Code)

(Owner's Name - Please Print)

(Owner's Signature)

(Owner's Mailing Address)

PHOENIX, ARIZONA (City) (State) (Zip Code)

278483 (Owner's Name - Please Print)

(Owner's Signature)

(Owner's Mailing Address)

(City) (State) (Zip Code)

(Continued on page 2)

BY: [Signature]
CORRECTED WAIVER RCV'D
11/7/2017. 247 REMOVED. RM

[Handwritten initials]

RECEIVED
BLM AZ STATE OFFICE
2017 AUG 31 P 12:35
SEP 12 2017

(Owner's Name - Please Print)	(Owner's Signature)		
(Owner's Mailing Address)	(City)	(State)	(Zip Code)
(Owner's Name - Please Print)	(Owner's Signature)		
(Owner's Mailing Address)	(City)	(State)	(Zip Code)
(Owner's Name - Please Print)	(Owner's Signature)		
(Owner's Mailing Address)	(City)	(State)	(Zip Code)
(Owner's Name - Please Print)	(Owner's Signature)		
(Owner's Mailing Address)	(City)	(State)	(Zip Code)

18 U.S.C. 1001 and 43 U.S.C. 1212 make it a crime for any person knowingly and willfully to make to any department or agency of the United States any false, fictitious or fraudulent statements or representations as to any matter within its jurisdiction.

INSTRUCTIONS

1. This certification is made under the provisions of 43 U.S.C. § 1744 and 30 U.S.C. §28-28k and the regulations thereunder (43 CFR Part 3830).
2. The claimant(s) must fill in the dates in paragraph 1 for the beginning and ending of the assessment year for which this waiver is sought.
3. The claimant(s) must fill in the date in paragraph 2 for the beginning of the assessment year for which this waiver is sought.
4. All claim and site names and BLM serial numbers must be listed for the mining claims, mill sites, and tunnel sites for which the waiver is sought.
5. All owners of the mining claims, mill sites, and tunnel sites and their addresses must be given.
6. This waiver form must be signed by all the claimants or their designated agent, in original form. If an agent is designated, a notarized designation of agent, signed by all of the claimants with proper address given, must be submitted with this waiver.
7. This form must be filed no later than September 1st for the upcoming assessment year in the BLM State Office where the mining claims or sites are recorded, or the waiver cannot be granted by the BLM. (Example: To obtain a waiver for the assessment year 2012, which begins on September 1, 2011, you must qualify for and file for a waiver no later than September 1, 2011, in the proper BLM State Office.)
8. For all mining claims which require assessment work, you must record an affidavit of labor on or before the December 30th immediately following the filing of this waiver. For all other mining claims or sites waived, you must record a notice of intent to hold on or before the December 30th immediately following the filing of this waiver.
9. Mill and tunnel sites may also be listed on this waiver and be waived from payment of the maintenance fee. A notice of intent to hold for these sites is required to be filed by the December 30th following the filing of this waiver.

PHOENIX, ARIZONA
 2017 AUG 31 P 12:35
 PLM AZ STATE OFFICE
 RECEIVED

FOR OFFICIAL USE ONLY

Return To:
 Steven A. Hill
 PO Box 955
 Congress, AZ 85332

AMC 68526
 AMC 350993
 AMC 440319
 AMC 444107
 AMC 443387

MAINTENANCE FEE PAYMENT

Claimant Name: Arizona Assn Min Dists, Inc.
 Address: PO Box 955
 City: Congress State: AZ Zip: 85332
 Telephone: (928) 231-1380
 E-mail address: hillsteven123@yahoo.com
 Signature: Steven A. Hill, Agent

RECEIVED
 BLM
 Date
 Stamp
 PHOENIX, ARIZONA
 2017 AUG 31 P 12:38

Check here if this is a change of address.

LINE NO.	AMC NUMBER	CLAIM/SITE NAME	COUNTY RECORDER DATA (If available)	TWP	RNG	SEC
155 1	L# 68526 68556	Blue Bucket	Yav. Bk. 201, Pg. 537 Bk. 1954, Pg. 831	9N	4W	7
310 2	✓ 68584	Golden Rod and Golden Rod Ext. (40 acres)	Yav. Docket 101, Bk. 191	9N	4W	7
465 3 L	✓ 350993	Rec #2 (60 acres)	Yav. Bk. 4921Pg. 981	9N	4W	8
155 4 L	✓ 440319	Sierra Hotel No. 1	Yav. 2016-0057500	9N	4W	18
153 5	✓ 440320	Sierra Hotel No. 2	Yav. 2016-0057501	9N	4W	18
153 6	✓ 440321	Sierra Hotel No. 3	Yav. 2016-0057502	9N	4W	18
155 7	✓ 440322	Sierra Hotel No. 4	Yav. 2016-0057503	9N	4W	18
155 8 L	✓ 444107	Sierra Hotel No. 17	Yav. 2017-0022767	10N	5W	24
55 9 L	443387	CHUG No 1		13N	3E	5,6,8
10						

List additional claims on Form MCF114.

Bureau of Land Management
 Arizona State Office
 www.blm.gov/az/

ENTERED
 AC 782 (2018)
 SEP 01 2017
 BY: RB

No. of Claims: 98 x \$: 1,860
 Check No: 10 Init. FML
 Receipt No.: 39107525
 For BLM Use Only

Form: MCF112
 Revised July 2009

UNITED STATES
DEPARTMENT OF THE INTERIOR
BUREAU OF LAND MANAGEMENT
**MAINTENANCE FEE PAYMENT FORM FOR
LODE CLAIMS, MILL SITES, AND TUNNEL SITES**

Remitter Name: Steven A. Hill
 Mailing Address: 50825 N 328th Ave
 City, State, Zip: Wickenburg, Arizona 85390

Check here if this is a change of address.

FOR COUNTY RECORDER'S USE

No. of claims/sites 1
 x \$155 per claim/site \$155
 Total due BLM \$

- The maintenance fee may be paid by cash, check, money order, Bureau of Land Management (BLM) Declining Deposit Account, or credit card (VISA, American Express, Discover, or MasterCard). Payments must be remitted to the BLM State Office where your claim or site is recorded and received on or before September 1. If the payment is mailed, the envelope must be postmarked by a bona fide delivery service on or before September 1 and received at the proper BLM State Office within 15 calendar days after the due date. Payments may also be made by telephone using a credit card. A complete listing of BLM State Offices with their addresses and phone numbers can be found at <http://www.blm.gov>.
- The maintenance fee for the following claim(s)/site(s) applies to the assessment year 2018.

CLAIM/SITE NAME	BLM SERIAL NO.
✓ Chub No. 1	AMC 443387

RECEIVED
 OFFICE
 2017 AUG 31 P 12:38
 PHOENIX, ARIZONA

Use a separate sheet for additional claim/site names, serial numbers, and claimant names and addresses.

Steven A. Hill
 (Continued on page 2)

**DEPARTMENT OF THE INTERIOR
BUREAU OF LAND MANAGEMENT
MINING CLAIMS
(MASS) Serial Register Page**

Run Date/Time: 08/31/17 01:47 PM

Page 1 of 12

01 10-21-1976;090STAT0090;43USC1744

Total Acres

Serial Number

Case Type 384201: PLACER CLAIM

55.000

AMC350993

Claim Name: REC #2

Lead File Number

Case Disposition: ACTIVE

AMC350993

Required Maintenance Fee: \$465.00

Name & Address

Int Rel

BENDER MARTHA PO BOX 955 CONGRESS, AZ 85332-0955	CLAIMANT
HEGEDUS ALEX 1631 CANTFIELD AVE CHINO VALLEY, AZ 86323-5632	CLAIMANT
HILL JACK PO BOX 955 CONGRESS, AZ 85332-0955	CLAIMANT
JACOBS DANIEL C PO BOX 955 CONGRESS, AZ 85332-0955	CLAIMANT
JONES JOHN PO BOX 955 CONGRESS, AZ 85332-0955	CLAIMANT
LISI JACKIE PO BOX 955 CONGRESS, AZ 85332-0955	CLAIMANT
MILLER JIM PO BOX 955 CONGRESS, AZ 85332-0955	CLAIMANT
WILSON TRACY PO BOX 955 CONGRESS, AZ 85332-0955	CLAIMANT

County / State

District

YAVAPAI County, AZ

PHOENIX DO

Mer Twp Rng Sec

Subdivision

14 0090N 0040W 008

NE

Act Date	Code	Action Text	Action Remarks	Receipt Number
10/27/1998	403	LOCATION DATE		
12/14/1998	395	RECORDATION NOTICE RECD		

**DEPARTMENT OF THE INTERIOR
BUREAU OF LAND MANAGEMENT
MINING CLAIMS
(MASS) Serial Register Page**

Run Date/Time: 08/31/17 01:47 PM

Page 2 of 12

08/19/2016	782	MAINTENANCE FEE PAYMENT	2017;\$465	3635352
08/31/2015	782	MAINTENANCE FEE PAYMENT	2016;\$465	3384039
08/19/2014	782	MAINTENANCE FEE PAYMENT	2015;\$465	3106521
08/26/2013	682	MAINTENANCE FEE/\$140	2014;\$420	2865511
03/12/2012	682	MAINTENANCE FEE/\$140	2013;\$140	2532164
06/16/2011	682	MAINTENANCE FEE/\$140	2012	2364166
09/01/2010	682	MAINTENANCE FEE/\$140	2011	2206339
08/06/2009	682	MAINTENANCE FEE/\$140	2010	1973192
08/14/2008	582	MAINTENANCE FEE/\$125	2009	1761771
08/08/2007	582	MAINTENANCE FEE/\$125	2008	1539202
08/11/2006	582	MAINTENANCE FEE/\$125	2007	1332248
08/04/2005	582	MAINTENANCE FEE/\$125	2006	1121817
08/17/2004	582	MAINTENANCE FEE/\$125	2005	930755
08/20/2003	482	MAINTENANCE FEE/\$100	2004	734333
08/16/2002	482	MAINTENANCE FEE/\$100	2003	544136
08/08/2001	483	SMALL MINER CERT FILED	2002	
08/08/2001	480	EVID OF ASSMT FILED	2001	352504
08/01/2000	483	SMALL MINER CERT FILED	2001	
08/01/2000	480	EVID OF ASSMT FILED	2000	161372
08/23/1999	483	SMALL MINER CERT FILED	2000	
08/24/1999	480	EVID OF ASSMT FILED	1999	2296796
12/14/1998	482	MAINTENANCE FEE/\$100	1999	
12/03/2012	685	ADDL MAINTENANCE FEE	2013;\$280	2700190
05/29/2002	188	DECISION VACATED	05/23/2002	
05/23/2002	393	DECISION/NOTICE ISSUED	DECLARED FORFEITED	
12/14/1998	501	ACCT ADV IN LEAD FILE	AMC350993;	
12/14/1998	669	LAND STATUS CHECKED		
11/02/1998	404	COUNTY RECORDATION	0;3613;660	

Line Nr Remarks

**DEPARTMENT OF THE INTERIOR
BUREAU OF LAND MANAGEMENT
MINING CLAIMS
(MASS) Serial Register Page**

Run Date/Time: 08/31/17 01:47 PM

Page 3 of 12

01 10-21-1976;090STAT0090;43USC1744

Total Acres

Serial Number

Case Type 384201: PLACER CLAIM

20.000

AMC440319

Claim Name: SIERRA HOTEL NO 1

Lead File Number

Case Disposition: ACTIVE

AMC440319

Required Maintenance Fee: \$155.00

Name & Address

Int Rel

ASSOCIATION OF MINING DISTRICTS
PO BOX 955 CONGRESS, AZ 85332-0955

CLAIMANT

County / State

District

YAVAPAI County, AZ

PHOENIX DO

Mer Twp Rng Sec

Subdivision

14 0090N 0040W 018

NW

Act Date	Code	Action Text	Action Remarks	Receipt Number
11/10/2016	403	LOCATION DATE		
11/30/2016	395	RECORDATION NOTICE RECD	1	3710900
11/30/2016	484	LOCATION YEAR / MAINTENAN	2017;\$155	3710900
07/26/2017	669	LAND STATUS CHECKED		
11/30/2016	501	ACCT ADV IN LEAD FILE	AMC440319-AMC440322;	
11/14/2016	404	COUNTY RECORDATION	2016-0057500;	

Line Nr Remarks

**DEPARTMENT OF THE INTERIOR
BUREAU OF LAND MANAGEMENT
MINING CLAIMS
(MASS) Serial Register Page**

Run Date/Time: 08/31/17 01:47 PM

Page 4 of 12

01 10-21-1976;090STAT0090;43USC1744

Total Acres

Serial Number

Case Type 384201: PLACER CLAIM

20.000

AMC440320

Claim Name: SIERRA HOTEL NO 2

Lead File Number

Case Disposition: ACTIVE

AMC440319

Required Maintenance Fee: \$155.00

Name & Address

Int Rel

ASSOCIATION OF MINING DISTRICTS
PO BOX 955 CONGRESS, AZ 85332-0955

CLAIMANT

County / State

District

YAVAPAI County, AZ

PHOENIX DO

Mer Twp Rng Sec

Subdivision

14 0090N 0040W 018

NW

Act Date	Code	Action Text	Action Remarks	Receipt Number
11/10/2016	403	LOCATION DATE		
11/30/2016	395	RECORDATION NOTICE RECD	1	3710900
11/30/2016	484	LOCATION YEAR / MAINTENAN	2017;\$155	3710900
07/26/2017	669	LAND STATUS CHECKED		
11/30/2016	501	ACCT ADV IN LEAD FILE	AMC440319-AMC440322;	
11/14/2016	404	COUNTY RECORDATION	2016-0057501;	

Line Nr Remarks

**DEPARTMENT OF THE INTERIOR
BUREAU OF LAND MANAGEMENT
MINING CLAIMS
(MASS) Serial Register Page**

Run Date/Time: 08/31/17 01:47 PM

Page 5 of 12

01 10-21-1976;090STAT0090;43USC1744

Total Acres

Serial Number

Case Type 384201: PLACER CLAIM

20.000

AMC440321

Claim Name: SIERRA HOTEL NO 3

Lead File Number

Case Disposition: ACTIVE

AMC440319

Required Maintenance Fee: \$155.00

Name & Address

Int Rel

ASSOCIATION OF MINING DISTRICTS
PO BOX 955 CONGRESS, AZ 85332-0955

CLAIMANT

County / State

District

YAVAPAI County, AZ

PHOENIX DO

Mer Twp Rng Sec

Subdivision

14 0090N 0040W 018

SW

Act Date	Code	Action Text	Action Remarks	Receipt Number
11/12/2016	403	LOCATION DATE		
11/30/2016	395	RECORDATION NOTICE RECD	1	3710900
11/30/2016	484	LOCATION YEAR / MAINTENAN	2017;\$155	3710900
07/26/2017	669	LAND STATUS CHECKED		
11/30/2016	501	ACCT ADV IN LEAD FILE	AMC440319-AMC440322;	
11/14/2016	404	COUNTY RECORDATION	2016-0057502;	

Line Nr Remarks

**DEPARTMENT OF THE INTERIOR
BUREAU OF LAND MANAGEMENT
MINING CLAIMS
(MASS) Serial Register Page**

Run Date/Time: 08/31/17 01:47 PM

Page 6 of 12

01 10-21-1976;090STAT0090;43USC1744

Total Acres

Serial Number

Case Type 384201: PLACER CLAIM

20.000

AMC440322

Claim Name: SIERRA HOTEL NO 4

Lead File Number

Case Disposition: ACTIVE

AMC440319

Required Maintenance Fee: \$155.00

Int Rel

Name & Address

CLAIMANT

ASSOCIATION OF MINING DISTRICTS
PO BOX 955 CONGRESS, AZ 85332-0955

County / State

District

YAVAPAI County, AZ

PHOENIX DO

Mer Twp Rng Sec

Subdivision

14 0090N 0040W 018

SW

Act Date	Code	Action Text	Action Remarks	Receipt Number
11/12/2016	403	LOCATION DATE		
11/30/2016	395	RECORDATION NOTICE RECD	1	3710900
11/30/2016	484	LOCATION YEAR / MAINTENAN	2017;\$155	3710900
07/26/2017	669	LAND STATUS CHECKED		
11/30/2016	501	ACCT ADV IN LEAD FILE	AMC440319-AMC440322;	
11/14/2016	404	COUNTY RECORDATION	2016-0057503;	

Line Nr	Remarks
---------	---------

**DEPARTMENT OF THE INTERIOR
BUREAU OF LAND MANAGEMENT
MINING CLAIMS
(MASS) Serial Register Page**

Run Date/Time: 08/31/17 01:47 PM

Page 7 of 12

01 05-10-1872;017STAT0091;30USC26,28,34

Total Acres

Serial Number

Case Type 384101: LODE CLAIM

19.970

AMC443387

Claim Name: CHUB NO 1

Lead File Number

Case Disposition: ACTIVE

AMC443387

Required Maintenance Fee: \$155.00

Name & Address

Int Rel

HILL STEVEN A
50825 N 328TH AVE WICKENBURG, AZ 85390-3107

CLAIMANT

County / State

District

YAVAPAI County, AZ

PHOENIX DO

Mer Twp Rng Sec

Subdivision

14 0130N 0030E 005

SW

14 0130N 0030E 006

SE

14 0130N 0030E 008

NW

Act Date	Code	Action Text	Action Remarks	Receipt Number
01/18/2017	403	LOCATION DATE		
04/13/2017	395	RECORDATION NOTICE RECD	1	3808395
04/13/2017	484	LOCATION YEAR / MAINTENAN	2017;\$155	3808395
04/07/2017	404	COUNTY RECORDATION	2017-0017074;	
04/13/2017	501	ACCT ADV IN LEAD FILE	AMC443387;	

Line Nr Remarks

**DEPARTMENT OF THE INTERIOR
BUREAU OF LAND MANAGEMENT
MINING CLAIMS
(MASS) Serial Register Page**

Run Date/Time: 08/31/17 01:47 PM

Page 8 of 12

01 10-21-1976;090STAT0090;43USC1744

Total Acres

Serial Number

Case Type 384201: PLACER CLAIM

20.000

AMC444107

Claim Name: SIERRA HOTEL #17

Lead File Number

Case Disposition: ACTIVE

AMC444107

Required Maintenance Fee: \$155.00

Int Rel

Name & Address

ASSOCIATION OF MINING DISTRICTS
PO BOX 955 CONGRESS, AZ 85332-0955

CLAIMANT

County / State

District

YAVAPAI County, AZ

PHOENIX DO

Mer Twp Rng Sec

Subdivision

14 0100N 0050W 024

SE

Act Date	Code	Action Text	Action Remarks	Receipt Number
05/05/2017	403	LOCATION DATE		
05/11/2017	395	RECORDATION NOTICE RECD	1	3834296
05/11/2017	484	LOCATION YEAR / MAINTENAN	2017;\$155	3834296
08/24/2017	392	MONIES RECEIVED	\$10.00;1	3956599
05/08/2017	404	COUNTY RECORDATION	2017-0022767;	
05/11/2017	501	ACCT ADV IN LEAD FILE	AMC444107;	

Line Nr Remarks

**DEPARTMENT OF THE INTERIOR
BUREAU OF LAND MANAGEMENT
MINING CLAIMS
(MASS) Serial Register Page**

Run Date/Time: 08/31/17 01:47 PM

Page 9 of 12

01 10-21-1976;090STAT0090;43USC1744

Total Acres

Serial Number

Case Type 384201: PLACER CLAIM

20.000

AMC68556

Claim Name: BLUE BUCKET

Lead File Number

Case Disposition: ACTIVE

AMC68526

Required Maintenance Fee: \$155.00

Name & Address

Int Rel

ARIZONA ASSN OF MINING DIST
PO BOX 361 CONGRESS, AZ 85332-0361
KELLEY LUCILLE
PO BOX 25 CONGRESS, AZ 85332-0025

CLAIMANT

CLAIMANT

County / State

District

YAVAPAI County, AZ

PHOENIX DO

Mer Twp Rng Sec

Subdivision

14 0090N 0040W 007

NW

Act Date	Code	Action Text	Action Remarks	Receipt Number
10/29/1960	403	LOCATION DATE		
10/01/1979	395	RECORDATION NOTICE RECD		
08/19/2016	782	MAINTENANCE FEE PAYMENT	2017;\$155	3635352
08/31/2015	782	MAINTENANCE FEE PAYMENT	2016;\$155	3384039
08/19/2014	782	MAINTENANCE FEE PAYMENT	2015;\$155	3106521
05/22/2013	682	MAINTENANCE FEE/\$140	2014;\$140	2798663
03/12/2012	682	MAINTENANCE FEE/\$140	2013;\$140	2532164
06/16/2011	682	MAINTENANCE FEE/\$140	2012	2364166
09/01/2010	682	MAINTENANCE FEE/\$140	2011	2206339
08/06/2009	682	MAINTENANCE FEE/\$140	2010	1973192
08/14/2008	582	MAINTENANCE FEE/\$125	2009	1761771
08/08/2007	582	MAINTENANCE FEE/\$125	2008	1539202
08/11/2006	582	MAINTENANCE FEE/\$125	2007	1332248
08/04/2005	582	MAINTENANCE FEE/\$125	2006	1121817
08/17/2004	582	MAINTENANCE FEE/\$125	2005	929905
08/20/2003	482	MAINTENANCE FEE/\$100	2004	734333
08/16/2002	482	MAINTENANCE FEE/\$100	2003	544136
08/08/2001	482	MAINTENANCE FEE/\$100	2002	352504
08/29/2000	482	MAINTENANCE FEE/\$100	2001	178823
08/27/1999	482	MAINTENANCE FEE/\$100	2000	
08/28/1998	482	MAINTENANCE FEE/\$100	1999	
08/26/1997	482	MAINTENANCE FEE/\$100	1998	
08/21/1996	482	MAINTENANCE FEE/\$100	1997	
08/28/1995	482	MAINTENANCE FEE/\$100	1996	
08/03/1994	482	MAINTENANCE FEE/\$100	1995	
08/25/1993	482	MAINTENANCE FEE/\$100	1994	
08/25/1993	482	MAINTENANCE FEE/\$100	1993;RECEIPT 2044551	
12/28/1992	480	EVID OF ASSMT FILED	1992	

NO WARRANTY IS MADE BY BLM FOR USE OF THE DATA FOR PURPOSES NOT INTENDED BY BLM

DEPARTMENT OF THE INTERIOR
BUREAU OF LAND MANAGEMENT
MINING CLAIMS
(MASS) Serial Register Page

Run Date/Time: 08/31/17 01:47 PM

Page 10 of 12

09/15/2016	379	REFUND AUTHORIZED	\$310;OVERPAYMENT	3635352
01/21/2016	379	REFUND AUTHORIZED	\$155;OVERPMNT2016 MF	3384039
08/08/2001	488	ASSMT DOC RECEIVED	480;2001	352504
08/03/2001	396	TRF OF INTEREST FILED	THOMASON CLYDE	352431
10/18/1988	669	LAND STATUS CHECKED		
07/09/1987	635	AMENDED LOCATION FILED		
07/17/1987	635	AMENDED LOCATION FILED	0;1954;0831	
10/01/1979	500	MAP IN LEAD FILE	68526	
10/01/1979	501	ACCT ADV IN LEAD FILE	68526	
10/31/1960	404	COUNTY RECORDATION	0;201;537	

Line Nr Remarks

**DEPARTMENT OF THE INTERIOR
BUREAU OF LAND MANAGEMENT
MINING CLAIMS
(MASS) Serial Register Page**

Run Date/Time: 08/31/17 01:47 PM

Page 11 of 12

01 10-21-1976;090STAT0090;43USC1744

Case Type 384201: PLACER CLAIM

Claim Name: GOLDEN ROD EXT

Case Disposition: ACTIVE

Required Maintenance Fee: \$310.00

Name & Address

Total Acres

40.000

Serial Number

AMC68584

Lead File Number

AMC68526

Int Rel

ARIZONA ASSN OF MINING DIST
PO BOX 361 CONGRESS, AZ 85332-0361
KELLEY LUCILLE
PO BOX 25 CONGRESS, AZ 85332-0025

CLAIMANT

CLAIMANT

County / State

District

YAVAPAI County, AZ

PHOENIX DO

Mer Twp Rng Sec

Subdivision

14 0090N 0040W 007

SW

Act Date	Code	Action Text	Action Remarks	Receipt Number
03/24/1960	403	LOCATION DATE		
10/01/1979	395	RECORDATION NOTICE RECD		
08/19/2016	782	MAINTENANCE FEE PAYMENT	2017;\$310	3635352
08/31/2015	782	MAINTENANCE FEE PAYMENT	2016;\$310	3384039
08/19/2014	782	MAINTENANCE FEE PAYMENT	2015;\$310	3106521
08/26/2013	682	MAINTENANCE FEE/\$140	2014;\$280	2865511
03/12/2012	682	MAINTENANCE FEE/\$140	2013;\$140	2532164
06/16/2011	682	MAINTENANCE FEE/\$140	2012	2364166
09/01/2010	682	MAINTENANCE FEE/\$140	2011	2206339
08/06/2009	682	MAINTENANCE FEE/\$140	2010	1973192
08/14/2008	582	MAINTENANCE FEE/\$125	2009	1761771
08/08/2007	582	MAINTENANCE FEE/\$125	2008	1539202
08/11/2006	582	MAINTENANCE FEE/\$125	2007	1332248
08/04/2005	582	MAINTENANCE FEE/\$125	2006	1121817
08/17/2004	582	MAINTENANCE FEE/\$125	2005	929905
08/20/2003	482	MAINTENANCE FEE/\$100	2004	734333
08/16/2002	482	MAINTENANCE FEE/\$100	2003	544136
08/08/2001	482	MAINTENANCE FEE/\$100	2002	352504
08/29/2000	482	MAINTENANCE FEE/\$100	2001	178823
08/27/1999	482	MAINTENANCE FEE/\$100	2000	
08/28/1998	482	MAINTENANCE FEE/\$100	1999	
08/26/1997	482	MAINTENANCE FEE/\$100	1998	
08/21/1996	482	MAINTENANCE FEE/\$100	1997	
08/28/1995	482	MAINTENANCE FEE/\$100	1996	
08/03/1994	482	MAINTENANCE FEE/\$100	1995	
08/25/1993	482	MAINTENANCE FEE/\$100	1994	
08/25/1993	482	MAINTENANCE FEE/\$100	1993;RECEIPT 2044551	
07/27/1992	480	EVID OF ASSMT FILED	1992	

NO WARRANTY IS MADE BY BLM FOR USE OF THE DATA FOR PURPOSES NOT INTENDED BY BLM

**DEPARTMENT OF THE INTERIOR
BUREAU OF LAND MANAGEMENT
MINING CLAIMS
(MASS) Serial Register Page**

Run Date/Time: 08/31/17 01:47 PM

Page 12 of 12

01/21/2016	379	REFUND AUTHORIZED	\$155;OVERPMNT2016 MF	3384039
01/19/2016	379	REFUND AUTHORIZED	\$150;UNNECESSARY DOC	3454823
12/03/2012	685	ADDL MAINTENANCE FEE	2013;\$140	2700190
08/03/2001	396	TRF OF INTEREST FILED	THOMASON CLYDE	352431
10/18/1988	669	LAND STATUS CHECKED		
07/09/1987	635	AMENDED LOCATION FILED	SW & SE	
01/23/1985	396	TRF OF INTEREST FILED	AMERICAN PLACER	
12/20/1983	396	TRF OF INTEREST FILED	GRUBSTAKER	
12/15/1980	635	AMENDED LOCATION FILED		
10/01/1979	500	MAP IN LEAD FILE	68526	
10/01/1979	501	ACCT ADV IN LEAD FILE	68526	
03/31/1960	404	COUNTY RECORDATION	0;181;101	

Line Nr Remarks

0001	12/14/2015-CLAIMANT FILED NOTICE OF OPERATIONS AT
0002	ASO
0003	1/19/2016-CLAIMANT DID SEND NOTICE OF OPERATIONS TO
0004	HASSAYAMPA FO ALONG W/ A 2ND CHECK
0005	1/19/2016-RECEIPT #3454823

United States Department of the Interior
Bureau of Land Management
 DIV OF LANDS, MINRLS & ENERGY
 ONE N CENTRAL AVE
 PHOENIX, AZ 85004 -4427
 Phone: 602-417-9200

Receipt

No: 3967525

Transaction #: 4077422	
Date of Transaction: 08/31/2017	
CUSTOMER:	
ARIZONA ASSN OF MINING DISTRICTS PO BOX 955 CONGRESS, AZ 85332-0955 US	

LINE #	QTY	DESCRIPTION	REMARKS	UNIT PRICE	TOTAL
1	1.00	LOCATABLE MINERALS / MINING CLAIMS- NOT NEW-UNADJUD, ONE AUTH NO. ONLY / MINING CLAIM MONEY RECEIVED CASES: AMC68556/\$2015.00	MAINT 2018/11	- n/a -	2015.00
TOTAL:					\$2,015.00

PAYMENT INFORMATION				
NOTE: Items will appear on credit card statement as "Bureau of Land Mgmt CO".				
1	AMOUNT:	2015.00	POSTMARKED:	N/A
	TYPE:	CREDIT CARD	RECEIVED:	08/31/2017
	NAME:	ARIZONA ASSN OF MINING DISTRICTS PO BOX 955 CONGRESS AZ 85332-0955 US		
	CARD NO:	XXXXXXXXXXXX2003	AUTH CODE:	164981
	NAME ON CARD:	DUMITRU J GHERMAN		
	EXPIRES:	09/2019		
	SIGNATURE:			

REMARKS

This receipt was generated by the automated BLM Collections and Billing System and is a paper representation of a portion of the official electronic record contained therein.

Order Detail

[Close](#)

Transaction ID 4077422
 Order Type A
 Order Status P
 Order Date 08/31/2017
 Login ID 2450
 Login tcoladon

Customer ID
 First Name
 Middle Initial
 Last Name
 Company ARIZONA ASSN OF MINING DISTRICTS

Assignor ID
 First Name
 Middle Initial
 Last Name
 Company
 AR flag

Receive Date 08/31/2017
 Receipt ID 3967525
 Reference Transaction
 Last Updated By 2450
 Last Update User tcoladon
 Last Update Date 8/31/17 14:21

Address 1 PO BOX 955
 Address 2
 City CONGRESS State AZ Zip -
 Country US
 Phone

Historical Order Number

Order Items

OITranID	XferOI	OrderID	Login	OI-Date	Type	Qty	UnitPrice	Total	BillNumber	BillLine	BIID	CostCtr	ReptOrg	WBS	Commodity	Subject
18351621		4077422	tcoladon	08/31/2017	C	1.00	0.00	2015.00				LLAZ920000	LLAZ920000		LOCA	LMMC MINING C
28351710	8351621	4077422	tcoladon	08/31/2017	C	1.00	0.00	-2015.00				LLAZ920000	LLAZ920000		LOCA	LMMC MINING C
38351711		4077422	tcoladon	08/31/2017	C	1.00	0.00	1860.00				LLAZ920000	LLAZ920000		LOCA	LMMC MINING C

CBS Export Results Report

Include Resolved Records

Record Status

- Error Records (E/M/I)
- Accepted Records (A/W)
- "On Hold" Records (H)
- All Records (for s/n or receipt nr)
- Exported, No Results From CBS
- New (not yet exported)

Search Criteria

Enter export Date (mm/dd/yyyy)

Serial Number match (optional)

Receipt Nr (optional)

Export Nr (exclusive)

LR2000 User (defaults to login)

Responsible Area (Errors Only)

- User (U,X)
- Programmer (P,X)
- All (U,P,X)

[User Guide](#)

[Printable Format \(legal/landscape\)](#)

d?	Export Nr	A/D	Serial Nr	Mult	Code	S Amount	Remarks	Receipt Nr	LR2000 User	#Msg	Resolved?	OK	Stat1	Area	CBS Msg 1	Stat2	Area	Msg 2	CBS 392 ID	392 S Amt	Action Update Date	Resend!
<input type="checkbox"/>	5966027	A	AMC68556		782	155.00	2018;S155	3967525	PAULINEB		<input type="checkbox"/>								2461416	1860.00	9/1/2017 8:46	
<input type="checkbox"/>	5966032	A	AMC68584		782	310.00	2018;S310	3967525	PAULINEB		<input type="checkbox"/>								2461416	1860.00	9/1/2017 8:46	
<input type="checkbox"/>	5966035	A	AMC350993		782	465.00	2018;S465	3967525	PAULINEB		<input type="checkbox"/>								2461416	1860.00	9/1/2017 8:46	
<input type="checkbox"/>	5966037	A	AMC440319		782	155.00	2018;S155	3967525	PAULINEB		<input type="checkbox"/>								2461416	1860.00	9/1/2017 8:47	
<input type="checkbox"/>	5966038	A	AMC440320		782	155.00	2018;S155	3967525	PAULINEB		<input type="checkbox"/>								2461416	1860.00	9/1/2017 8:47	
<input type="checkbox"/>	5966039	A	AMC440321		782	155.00	2018;S155	3967525	PAULINEB		<input type="checkbox"/>								2461416	1860.00	9/1/2017 8:47	
<input type="checkbox"/>	5966040	A	AMC440322		782	155.00	2018;S155	3967525	PAULINEB		<input type="checkbox"/>								2461416	1860.00	9/1/2017 8:47	
<input type="checkbox"/>	5966042	A	AMC444107		782	155.00	2018;S155	3967525	PAULINEB		<input type="checkbox"/>								2461416	1860.00	9/1/2017 8:47	
<input type="checkbox"/>	5966044	A	AMC443387		782	155.00	2018;S155	3967525	PAULINEB		<input type="checkbox"/>								2461416	1860.00	9/1/2017 8:47	

United States Department of the Interior
Bureau of Land Management
 DIV OF LANDS, MINRLS & ENERGY
 ONE N CENTRAL AVE
 PHOENIX, AZ 85004 -4427
 Phone: 602-417-9200

Receipt

No: 3967525

Transaction #: 4077422		AC 782 (2018) ENTERED SEP 01 2017 fb
Date of Transaction: 08/31/2017		
CUSTOMER:		
ARIZONA ASSN OF MINING DISTRICTS PO BOX 955 CONGRESS, AZ 85332-0955 US		

LINE #	QTY	DESCRIPTION	REMARKS	UNIT PRICE	TOTAL
1	1.00	LOCATABLE MINERALS / MINING CLAIMS- NOT NEW-UNADJUD, ONE AUTH NO. ONLY / MINING CLAIM MONEY RECEIVED CASES: AMC68584/\$1860.00	MAINT 2018/11/9	- n/a -	1860.00
TOTAL:					\$1,860.00

PAYMENT INFORMATION			
NOTE: Items will appear on credit card statement as "Bureau of Land Mgmt CO".			
1	AMOUNT:	1860.00	POSTMARKED: N/A
	TYPE:	CREDIT CARD	RECEIVED: 08/31/2017
	NAME:	ARIZONA ASSN OF MINING DISTRICTS PO BOX 955 CONGRESS AZ 85332-0955 US	
	CARD NO:	XXXXXXXXXXXX2003	AUTH CODE: 184350
	NAME ON CARD:	D J GHERMAN	
	EXPIRES:	09/2019	
	SIGNATURE:		

REMARKS

This receipt was generated by the automated BLM Collections and Billing System and is a paper representation of a portion of the official electronic record contained therein.

AFFIDAVIT OF ANNUAL ASSESSMENT WORK

350993
68526

415395

WHEN RECORDED, MAIL DOCUMENT TO:

NAME: JIM CHERMAN

ADDRESS: P.O. Box 810

CITY, STATE, ZIP: MAYER AZ 86333

FOR COUNTY RECORDER'S USE

No. of Claims 7
x \$10/claim
Total due BLM \$ 70.⁰⁰

TO ALL WHOM IT MAY CONCERN:

1. The undersigned certifies that at least \$100 per claim was expended for development, labor and improvements, or equivalent value added, as the annual assessment work for the assessment year ending September 1, _____ for the following contiguous unpatented mining claim(s), located in the County of YAVAPAI, in the State of AZ.

BLM Serial No.	Name of Claim	Tp	Rg	Sec	Mer	County Recordation Book and Page No.	Date
350994	REC # 3	10N	5W	35	GSR		
350995	REC # 4	10N	5W	35	GSR		
68546	SPANISH GOLD #5	8N	4W	7	GSR		
68547	SPANISH GOLD #6	8N	4W	7	GSR		
68548	SPANISH GOLD #7	8N	4W	7	GSR		
68549	SPANISH GOLD #8	8N	4W	7	GSR		
415395	SAND HILL	9N	4W	34/35	GSR		

RECEIVED
 CLM AZ STATE OFFICE
 2016 NOV 16 P 6:42
 HENRIK ARIZONA

INTERED
NOV 17 2016
BY: RAM

3699759

markings sufficient to appropriately designate the corner of the claim to which it pertains and the name of the claim(s).


I hereby certify under penalty of perjury under the laws of the State of Arizona that the foregoing statements are true and correct:

Dimitri J. Gherman Date: 11/16/16
(Signature of person responsible for above statement)

Title 18 U.S.C. 1001 and 43 U.S.C. 1212 make it a crime for any person knowingly and willfully to make to any department or agency of the United States any false, fictitious or fraudulent statements or representations as to any matter within its jurisdiction.

Notary Block

SUBSCRIBED AND SWORN TO before me, this 16th day of November 2016
By: Dimitri J. Gherman
(Signature of Affiant)
Title: Notary
My Commission Expires: 3/26/2020



INSTRUCTIONS

1. This is an optional form that may be used to satisfy the requirements for the Bureau of Land Management (BLM) under the provisions of 43 U.S.C. §1744 and 30 U.S.C. §28-28d and the regulations thereunder (43 CFR part 3835). Since local and State laws may vary, you should contact your local and State agencies where the claims are located to ensure all applicable laws and requirements are satisfied.
2. The claimant(s) must fill in the date in paragraph 1 for the applicable assessment year and the county and state where the claims are located.
3. All claim names, BLM serial numbers, legal descriptions, and original county recording information must be listed for the claims pertaining to this assessment notice.
4. The claimant(s) must complete paragraph 2 listing all labor or improvements which was performed on or did benefit the subject mining claims. The value and date of the labor or improvements must also be listed. The total amount of labor or improvements can be listed, but the total expenditure must equal at least \$100 for each claim.
5. The names and current mailing addresses of the person(s) performing the labor shall be listed in paragraph 3.
6. The name and current mailing address of each owner (claimant) of the claims shall be listed in paragraph 4. The mailing address shall be the owner's address and not the address of an agent or anyone representing the claimant. Be sure to note if there has been a change of address.
7. Paragraph 5 shall be completed to show the date it was verified that all monuments required by law were properly erected, all notices were posted, and that corners were appropriately designated for all claims listed.
8. An exact legible reproduction or duplicate (other than microfilm or other electronic media) of this affidavit or another type of affidavit of assessment work that you file or will file in the county where each claim is located, must be filed with the BLM on or before December 30 of the calendar year in which the assessment year ends. For mill or tunnel sites, a separate notice of intent to hold must be filed with the BLM on or before December 30. Requirements for filing a notice of intent to hold can be found at 43 CFR 3835.33.
9. A processing fee of \$10 for each claim listed must be remitted to the BLM along with this or any other affidavit of assessment work.

2016 NOV 16 P 6:42

BLM AZ STATE OFFICE

United States Department of the Interior
Bureau of Land Management
 DIV OF LANDS, MINRLS & ENERGY
 ONE N CENTRAL AVE
 PHOENIX, AZ 85004 -4427
 Phone: 602-417-9200

Receipt

No: 3699759

Transaction #: 3804503	
Date of Transaction: 11/16/2016	
CUSTOMER:	
DUMITRU JIM GHERMAN PO BOX 810 MAYER, AZ 86333-0810 US	

LINE #	QTY	DESCRIPTION	REMARKS	UNIT PRICE	TOTAL
1	1.00	LOCATABLE MINERALS / MINING CLAIMS- NOT NEW-UNADJUD, ONE AUTH NO. ONLY / MINING CLAIM MONEY RECEIVED CASES: AMC350994/\$70.00	POL 2016/7	- n/a -	70.00
TOTAL:					\$70.00

PAYMENT INFORMATION			
NOTE: Items will appear on credit card statement as "Bureau of Land Mgmt CO".			
1	AMOUNT:	70.00	POSTMARKED: N/A
	TYPE:	CREDIT CARD	RECEIVED: 11/16/2016
	NAME:	GHERMAN, DUMITRU JIM PO BOX 810 MAYER AZ 86333-0810 US	
	CARD NO:	XXXXXXXXXXXX5007	AUTH CODE: 103067
	NAME ON CARD:	DUMITRU J GHERMAN	
	EXPIRES:	06/2021	
	SIGNATURE:		

REMARKS

This receipt was generated by the automated BLM Collections and Billing System and is a paper representation of a portion of the official electronic record contained therein.

68526
 350993
 358468
 368659

MAINTENANCE FEE PAYMENT

Claimant Name: AAMD
 Address: P.O. Box 935
 City: Congress State: Az Zip: 85332
 Telephone: 928-231-1380
 E-mail address: hillstever123@yahoo.com
 Signature: Stev Hill

RECEIVED
 BLM AZ STATE OFFICE
 2016 AUG 19 A 11:55
 HOENIX, ARIZONA
 BLM
 Date
 Stamp

Check here if this is a change of address.

LINE NO.	AMC NUMBER	CLAIM/SITE NAME	COUNTY RECORDER DATA (If available)	TWP	RNG	SEC
1	68556	Blue Bucket	40 - Acres	9N	4W	7
2	68584	Golden Rod Ext.	60 - "	"	"	"
3	350993	Rec. # 2	60 - "	9N	4W	9
4	358468	Diagonal lode	20 - "	"	"	6
5	368660	Forget-Me-Not	10 - "	"	"	"
6						
7						
8						
9						
10						

20 acre
 40 acre

List additional claims on Form MCF114.

Bureau of Land Management
 Arizona State Office
 www.blm.gov/az/

No. of Claims: 10 x \$ 15500 = 155000
 Check No: 2196 Init. JMC
 Receipt No.: 3635352
 For BLM Use Only

Form: MCF112
 Revised July 2009

This form is available from the Arizona Department of Mines and Mineral Resources and may be reproduced.

AUG 23 2016
 BY: RAM

United States Department of the Interior
Bureau of Land Management
 DIV OF LANDS, MINRLS & ENERGY
 ONE N CENTRAL AVE
 PHOENIX, AZ 85004 -4427
 Phone: 602-417-9200

Receipt

No: 3635352

Transaction #: 3739194	
Date of Transaction: 08/19/2016	
CUSTOMER:	
	AZ ASSN MINING DIST PO BOX 955 CONGRESS, AZ 85332-0955 US

LINE #	QTY	DESCRIPTION	REMARKS	UNIT PRICE	TOTAL
1	1.00	LOCATABLE MINERALS / MINING CLAIMS- NOT NEW-UNADJUD, ONE AUTH NO. ONLY / MINING CLAIM MONEY RECEIVED CASES: AMC68556/\$1550.00	MAINT 2017/5	- n/a -	1550.00
TOTAL:					\$1,550.00

*DEFUND
9310.00
15 SEPT
LB*

PAYMENT INFORMATION			
1	AMOUNT:	1550.00	POSTMARKED: N/A
	TYPE:	CHECK	RECEIVED: 08/19/2016
	CHECK NO:	2196	
	NAME:	AZ ASSN MINING DIST PO BOX 955 CONGRESS AZ 85332-0955 US	

REMARKS

This receipt was generated by the automated BLM Collections and Billing System and is a paper representation of a portion of the official electronic record contained therein.

Authorized Date09/15/2016

Instructions to Accounts AZ BLM REFUND TO AZ ASSN MINING DIST \$310.00 FOR
OVERPAYMENT ON AMC68556 RECEIPT #3635352. IO

Login ID7196

Entry Date09/15/2016

Total Amount\$310.00

UNITED STATES
DEPARTMENT OF THE INTERIOR
BUREAU OF LAND MANAGEMENT

258

JMC

68526
350993
415395
FORM APPROVED
OMB NO. 1004-0114
Expires: October 31, 2016

MAINTENANCE FEE WAIVER CERTIFICATION

SEE INSTRUCTIONS ON PAGE 2

- This small miner waiver is filed for the assessment year beginning on September 1, 2016 and ending on September 1, 2017.
- The undersigned and all related parties owned ten or fewer mining claims, mill, or tunnel sites located and maintained on Federal lands in the United States of America on September 1, 2016.
- The undersigned have performed the assessment work required by law for each mining claim listed prior to filing this waiver and understand that by filing this form, the undersigned must file an affidavit of assessment work with the Bureau of Land Management (BLM) by the December 30th following the filing of this waiver.
- The undersigned understand that if the assessment work obligation has not yet come due under 30 U.S.C. 28 (for those claims in their first assessment year only), a notice of intent to hold reciting this condition must be recorded by the December 30th following the filing of this waiver.
- The undersigned understand that mill and tunnel sites may also be listed on this waiver and be waived from payment of the maintenance fee, and that a notice of intent to hold for these sites is required to be filed with the BLM by the December 30th following the filing of this waiver.
- The undersigned understand and acknowledge that pursuant to 43 U.S.C. 1212 and 18 U.S.C. 1001, the filing or recording of a false, fictitious, or fraudulent document with the BLM may result in a fine of up to \$250,000, a prison term not to exceed five years, or both.
- The mining claims, mill or tunnel sites for which this waiver from payment of the maintenance fees is requested are:

CLAIM OR SITE NAME	BLM RECORDATION SERIAL NUMBER
1. REC # 3	350994 ✓
2. REC # 4	350995
3. SPANISH GOLD # 5	68546
4. SPANISH GOLD # 6	68547
5. SPANISH GOLD # 7	68548
6. SPANISH GOLD # 8	68549
7. SAND HILL	415395
8.	
9.	
10.	

The owner(s) (claimants) of the above mining claims and sites are:

<p><u>JIM GERMAN</u> (Owner's Name - Please Print)</p> <p><u>PO BOX 810</u> (Owner's Mailing Address)</p>	<p><u>[Signature]</u> (Owner's Signature)</p> <p><u>MAYER</u> <u>AZ</u> <u>86333</u> (City) (State) (Zip Code)</p>
<p><u>KEITH OLEY</u> (Owner's Name - Please Print)</p> <p><u>PO BOX 661</u> (Owner's Mailing Address)</p>	<p><u>[Signature]</u> (Owner's Signature)</p> <p><u>CONGRESS</u> <u>AZ</u> <u>85332</u> (City) (State) (Zip Code)</p>
<p>_____ (Owner's Name - Please Print)</p> <p>_____ (Owner's Mailing Address)</p>	<p>_____ (Owner's Signature)</p> <p>_____ (City) (State) (Zip Code)</p>
<p>_____ (Owner's Name - Please Print)</p> <p>_____ (Owner's Mailing Address)</p>	<p>_____ (Owner's Signature)</p> <p>_____ (City) (State) (Zip Code)</p>

PHOENIX, ARIZONA

2016 AUG 17 A 11:46

RECEIVED
BLM AZ STATE OFFICE

ENTERED
487
BY: [Signature]

[Signature]

_____ (Owner's Name - Please Print)	_____ (Owner's Signature)
_____ (Owner's Mailing Address)	_____ (City) _____ (State) _____ (Zip Code)

_____ (Owner's Name - Please Print)	_____ (Owner's Signature)
_____ (Owner's Mailing Address)	_____ (City) _____ (State) _____ (Zip Code)

_____ (Owner's Name - Please Print)	_____ (Owner's Signature)
_____ (Owner's Mailing Address)	_____ (City) _____ (State) _____ (Zip Code)

_____ (Owner's Name - Please Print)	_____ (Owner's Signature)
_____ (Owner's Mailing Address)	_____ (City) _____ (State) _____ (Zip Code)

18 U.S.C. 1001 and 43 U.S.C. 1212 make it a crime for any person knowingly and willfully to make to any department or agency of the United States any false, fictitious or fraudulent statements or representations as to any matter within its jurisdiction.

INSTRUCTIONS

1. This certification is made under the provisions of 43 U.S.C. § 1744 and 30 U.S.C. §28-28k and the regulations thereunder (43 CFR Part 3830).
2. The claimant(s) must fill in the dates in paragraph 1 for the beginning and ending of the assessment year for which this waiver is sought.
3. The claimant(s) must fill in the date in paragraph 2 for the beginning of the assessment year for which this waiver is sought.
4. All claim and site names and BLM serial numbers must be listed for the mining claims, mill sites, and tunnel sites for which the waiver is sought.
5. All owners of the mining claims, mill sites, and tunnel sites and their addresses must be given.
6. This waiver form must be signed by all the claimants or their designated agent, in original form. If an agent is designated, a notarized designation of agent, signed by all of the claimants with proper address given, must be submitted with this waiver.
7. This form must be filed no later than September 1st for the upcoming assessment year in the BLM State Office where the mining claims or sites are recorded, or the waiver cannot be granted by the BLM. (Example: To obtain a waiver for the assessment year 2012, which begins on September 1, 2011, you must qualify for and file for a waiver no later than September 1, 2011, in the proper BLM State Office.)
8. For all mining claims which require assessment work, you must record an affidavit of labor on or before the December 30th immediately following the filing of this waiver. For all other mining claims or sites waived, you must record a notice of intent to hold on or before the December 30th immediately following the filing of this waiver.
9. Mill and tunnel sites may also be listed on this waiver and be waived from payment of the maintenance fee. A notice of intent to hold for these sites is required to be filed by the December 30th following the filing of this waiver.

PHOENIX, ARIZONA

2016 AUG 17 A 11:46

RECEIVED
BLM AZ STATE OFFICE

FOR OFFICIAL USE ONLY

AFFIDAVIT OF ANNUAL ASSESSMENT WORK

350993
68526
415395

WHEN RECORDED, MAIL DOCUMENT TO:

NAME: JIM GHERMAN

ADDRESS: P.O. Box # 810

CITY, STATE, ZIP: MAYER AZ 86333

FOR COUNTY RECORDER'S USE

No. of Claims 7
x \$10/claim
Total due BLM \$ 70.00

REF

TO ALL WHOM IT MAY CONCERN:

I, The undersigned certifies that at least \$100 per claim was expended for development, labor and improvements, or equivalent value added, as the annual assessment work for the assessment year ending September 1, 2015 for the following contiguous unpatented mining claim(s), located in the County of YAVAPAI (J.G.), in the State of AZ

BLM Serial No.	Name of Claim	Tp Rg Sec Mer				County Recordation Book and Page No.	Date
		Example: 13N 5E 14 MDM					
350994	REC # 3	10N	5W	35	GSR		
350995	REC # 4	10N	5W	35	GSR		
68546	SPANISH Gold # 5	8N	4W	7	GSR		
68547	SPANISH Gold # 6	8N	4W	7	GSR		
68548	SPANISH Gold # 7	8N	4W	7	GSR		
68549	SPANISH Gold # 8	8N	4W	7	GSR		
415395	SAND HILL	9N	4W	34/35	GSR		

RECEIVED
NOV 25 2015
P 2:26
YAVAPAI COUNTY, ARIZONA

INTERESTED
NOV 27 2015
BY: RAM

2. Type of labor and improvements (specify what was done and give the total value for that labor and improvement to show at least \$100 for each claim). If a geological, geochemical, or geophysical survey was performed, as per 30 U.S.C. 28-1, reference the title of the report of survey, give cost and date of the survey and report, and indicate it was filed with the County Recorder:

Description of Work Performed	Value of Work Performed	Date Work Was Performed
Maintaining access roads for the claims cut and trim bushes and trim branches along the roads access for all claims. Pick up rocks and dumping off from claims providing lunch for workers then work up the flat	\$945 ⁰⁰	Oct. 22 to 25, 2015 Nov. 5 to 8, 2015 Nov 20 to 24, 2015

3. Name and mailing address of each person who performed the labor and improvements:

Name (please print)	Current Mailing Address (please print)
<u>Jim Gherman</u>	<u>P.O. Box 810 Mayer AZ 86333</u>
<u>LIDIA GHERMAN</u>	<u>P.O. Box 810 Mayer AZ 86333</u>
<u>KEITH OLEY</u>	<u>P.O. Box 661 CONGRESS AZ 85332</u>
<u>Julia OLEY</u>	<u>P.O. Box 661 CONGRESS AZ 85332</u>

4. Name and mailing address of each person who holds and claims the subject mining claim(s) for the valuable minerals contained therein. Be sure to indicate if there is a change of address:

Name (please print)	Current Mailing Address (please print)
<u>JIM GHERMAN</u>	<u>P.O. Box 810 MAYER AZ 86333</u>
<u>KEITH OLEY</u>	<u>P.O. Box 661 CONGRESS AZ 85332</u>
_____	_____
_____	_____
_____	_____
_____	_____
_____	_____

RECEIVED
 COUNTY RECORDER
 2015 NOV 25 P 2:28
 GILCHRIST, ARIZONA

5. The undersigned testifies that on the date of Nov 24, 2015, all monuments required by law were erected upon the subject claim(s), and all notices required by law were posted on the subject claim(s) or copies thereof were in place, and at said date, each corner monument bore or contained

markings sufficient to appropriately designate the corner of the claim to which it pertains and the name of the claim(s).

I hereby certify under penalty of perjury under the laws of the State of Arizona that the foregoing statements are true and correct:

[Signature]
(Signature of person responsible for above statement)

Date: Nov. 25, 2015

Title 18 U.S.C. 1001 and 43 U.S.C. 1212 make it a crime for any person knowingly and willfully to make to any department or agency of the United States any false, fictitious or fraudulent statements or representations as to any matter within its jurisdiction.


Notary Block

SUBSCRIBED AND SWORN TO before me, this 25th day of November 20 15

By: [Signature]
(Signature of Affiant)

Title: Notary Public

My Commission Expires: June 26, 2019



INSTRUCTIONS

1. This is an optional form that may be used to satisfy the requirements for the Bureau of Land Management (BLM) under the provisions of 43 U.S.C. §1744 and 30 U.S.C. §28-28d and the regulations thereunder (43 CFR part 3835). Since local and State laws may vary, you should contact your local and State agencies where the claims are located to ensure all applicable laws and requirements are satisfied.
2. The claimant(s) must fill in the date in paragraph 1 for the applicable assessment year and the county and state where the claims are located.
3. All claim names, BLM serial numbers, legal descriptions, and original county recording information must be listed for the claims pertaining to this assessment notice.
4. The claimant(s) must complete paragraph 2 listing all labor or improvements which was performed on or did benefit the subject mining claims. The value and date of the labor or improvements must also be listed. The total amount of labor or improvements can be listed, but the total expenditure must equal at least \$100 for each claim.
5. The names and current mailing addresses of the person(s) performing the labor shall be listed in paragraph 3.
6. The name and current mailing address of each owner (claimant) of the claims shall be listed in paragraph 4. The mailing address shall be the owner's address and not the address of an agent or anyone representing the claimant. Be sure to note if there has been a change of address.
7. Paragraph 5 shall be completed to show the date it was verified that all monuments required by law were properly erected, all notices were posted, and that corners were appropriately designated for all claims listed.
8. An exact legible reproduction or duplicate (other than microfilm or other electronic media) of this affidavit or another type of affidavit of assessment work that you file or will file in the county where each claim is located, must be filed with the BLM on or before December 30 of the calendar year in which the assessment year ends. For mill or tunnel sites, a separate notice of intent to hold must be filed with the BLM on or before December 30. Requirements for filing a notice of intent to hold can be found at 43 CFR 3835.33.
9. A processing fee of \$10 for each claim listed must be remitted to the BLM along with this or any other affidavit of assessment work.


United States Department of the Interior
Bureau of Land Management
 LANDS/RECREATION & PLANNING
 ONE N CENTRAL AVE
 PHOENIX, AZ 85004 -2203
 Phone: 602-417-9200

Receipt

No: 3439927

Transaction #: 3539234	
Date of Transaction: 11/25/2015	
CUSTOMER:	
DUMITRU JIM GHERMAN PO BOX 810 MAYER, AZ 86333-0810 US	

LINE #	QTY	DESCRIPTION	REMARKS	UNIT PRICE	TOTAL
1	1.00	LOCATABLE MINERALS / MINING CLAIMS-NOT NEW-UNADJUD, ONE AUTH NO. ONLY / MINING CLAIM MONEY RECEIVED CASES: AMC350994/\$70.00	AFFIDAVIT OF ANNUAL ASSESSMENT/7	- n/a -	70.00
TOTAL:					\$70.00

PAYMENT INFORMATION			
NOTE: Items will appear on credit card statement as "Bureau of Land Mgmt CO".			
1	AMOUNT:	70.00	POSTMARKED: N/A
	TYPE:	CREDIT CARD	RECEIVED: 11/25/2015
	NAME:	GHERMAN, DUMITRU JIM PO BOX 810 MAYER AZ 86333-0810 US	
	CARD NO:	XXXXXXXXXXXX4000	AUTH CODE: 124585
	NAME ON CARD:	DUMITRU J GHERMAN	
	EXPIRES:	06/2020	
	SIGNATURE:		

REMARKS

This receipt was generated by the automated BLM Collections and Billing System and is a paper representation of a portion of the official electronic record contained therein.

68526
 350993
 358468
 368659

MAINTENANCE FEE PAYMENT

Claimant Name: AAMD
 Address: P.O. Box 955
 City: CONAVES State: AZ Zip: 85332
 Telephone: (928)231-1380
 E-mail address: hillsterey123@yahoo.com
 Signature: Alan A. Hill for AAMD

RECEIVED
 BLM PHOENIX OFFICE
 2015 AUG 31 P 3:45
 PHOENIX, ARIZONA
 BLM
 Date
 Stamp

Check here if this is a change of address.

LINE NO.	AMC NUMBER	CLAIM/SITE NAME	COUNTY RECORDER DATA (If available)	TWP	RNG	SEC
1	68583	Golden Gulch	160	9-N	5W	12
2	68556	Blue Bucket	40	9-N	4W	7
3	68577	Gold Strike	160	9-N	4W	7
4	68584	Golden Rod Ext.	60	9-N	4W	7
5	68579	Golden Glow	160	9-N	4W	8
6	68578	Mt-Top	160	9-N	4W	8
7	350993	Rec. # 2	60	9-N	4W	9
8	358468	Diagonal Hole	20	9-N	4W	6
9	368660	Forest Me. Not	10	9-N	4W	6
10						

List additional claims on Form MCF114.

Bureau of Land Management
 Arizona State Office
 www.blm.gov/az/

No. of Claims: 9 x \$ \$10510.00
 Check No. CC/MO Init. A.H.
 Receipt No.: 3384039
 For BLM Use Only

Form: MCF112
 Revised July 2009

This form is available from the Arizona Department of Mines and Mineral Resources and may be reproduced.

ENTERED
 SEP 02 2015
 BY: el

AAMD
 P.O. Box 955
 CONGRESS, AZ 85332
 AUGUST 28, 2015

RECEIVED
 BLM OFFICE
 2015 AUG 31 P 3:45
 PHOENIX, ARIZONA

PHOENIX BLM OFFICE
 1 N. CENTRAL AVE
 PHOENIX, AZ 85004-2203

DEAR BLM,

ENCLOSED PLEASE FIND ONE CASHIER'S CHECK FOR \$5,715.00 (CHECK # 9241411663 FROM CHASE), ONE CASHIER'S CHECK FOR \$775.00 (CHECK # 618020 FROM NATIONAL BANK OF ARIZONA) AND A POSTAL MONEY ORDER FOR \$20.00 (ORDER #23042617301). THE ENCLOSED FEES ARE TO COVER THE ANNUAL MAINTENANCE FEE FOR 2015-2016, FOR THE FOLLOWING CLAIMS:

AMC #	CLAIM/SITE NAME	ACRES	-- 42 FEES
68583	GOLDEN GULCH	160	OF \$155
68556	BLUE BUCKET	40	42 x \$155
68577	GOLD STRIKE	160	= \$6510
68584	GOLDEN ROD EXT.	60	
68579	GOLDEN GLOW	160	\$5,715.00
68578	MT. TOP	160	+775.00
350993	REC. #2	60	+ 20.00
358468	DIXONAL LODGE	20	\$6,510.00
368660	FORGET-ME-NOT	10	

PLEASE SEE THE ENCLOSED MAINTENANCE FEE PAYMENT FORM. THANK YOU. S.A.H. FOR AAMD.

PRESS FIRMLY TO SEAL

PRESS FIRMLY TO SEAL



1021



85004

U.S. POSTAGE
PAID
WICKENBURG, AZ
85380
AUG 29, 15
AMOUNT
\$5.75
R2304N116747-07

PRIORITY[®] ★ MAIL ★



DATE OF DELIVERY SPECIFIED*



USPS TRACKING™ INCLUDED*



INSURANCE INCLUDED*



PICKUP AVAILABLE

* Domestic only

RECEIVED
BLM ARIZONA STATE OFFICE
AUG 31 P 3:45
PHOENIX, ARIZONA

WHEN USED INTERNATIONALLY,
A CUSTOMS DECLARATION
LABEL MAY BE REQUIRED.

FROM:

PRIORITY[®] ★ MAIL ★



VISIT US AT USPS.COM[®]
ORDER FREE SUPPLIES ONLINE

FROM: *HAND*
P.O. BOX 955
COMBESS, AZ 85332

TO: *US DEPT OF INTERIOR*
BLM ARIZONA STATE OFFICE
1 NORTH CENTRAL AVENUE
SUITE 800
PHOENIX, AZ 85004-2203

Label 228, July 2013

FOR DOMESTIC AND INTERNATIONAL USE

Expected Delivery Day: 08/31/2015

USPS TRACKING NUMBER



9505 5110 2048 5241 0777 41

013
5

VISIT US AT USPS.COM[®]
ORDER FREE SUPPLIES ONLINE



This packaging is the property of the U.S. Postal Service and is provided solely for use in sending Priority Mail® shipments. Misuse may be a violation of federal law. This packaging is not for resale. EP14F © U.S. Postal Service; July 2013; All rights reserved.

This envelope is made from post-consumer waste. Please recycle - again.

United States Department of the Interior
Bureau of Land Management
 LANDS/RECREATION & PLANNING
 ONE N CENTRAL AVE
 PHOENIX, AZ 85004 -2203
 Phone: 602-417-9200

Receipt

No: 3384039

Transaction #: 3482365	
Date of Transaction: 09/01/2015	
CUSTOMER:	
AZ ASSN MINING DIST PO BOX 955 CONGRESS, AZ 85332-0955 US	

LINE #	QTY	DESCRIPTION	REMARKS	UNIT PRICE	TOTAL
1	1.00	LOCATABLE MINERALS / MINING CLAIMS- NOT NEW-UNADJUD, ONE AUTH NO. ONLY / MINING CLAIM MONEY RECEIVED CASES: AMC68583/\$6510.00	MAINT FEE PYMNT - 9 2016	- n/a -	6510.00
TOTAL:					\$6,510.00

PAYMENT INFORMATION					
1	AMOUNT:	20.00	POSTMARKED:	08/29/2015	
	TYPE:	CHECK	RECEIVED:	08/31/2015	
	CHECK NO:	23042617301			
	NAME:	AAMD PO BOX 955 CONGRESS AZ 85332-0955 US			
2	AMOUNT:	775.00	POSTMARKED:	08/29/2015	
	TYPE:	CHECK	RECEIVED:	08/31/2015	
	CHECK NO:	618020			
	NAME:	AAMD PO BOX 955 CONGRESS AZ 85332-0955 US			
3	AMOUNT:	5715.00	POSTMARKED:	08/29/2015	
	TYPE:	CHECK	RECEIVED:	08/31/2015	
	CHECK NO:	9241411663			
	NAME:	AAMD PO BOX 955 CONGRESS AZ 85332-0955 US			

ENTERED
SEP 02 2015
del

9/1/2015

REMARKS

This receipt was generated by the automated BLM Collections and Billing System and is a paper representation of a portion of the official electronic record contained therein.

UNITED STATES
DEPARTMENT OF THE INTERIOR
BUREAU OF LAND MANAGEMENT

143

350993
68526
415395

FORM APPROVED
OMB NO. 1004-0114
Expires: October 31, 2016

MAINTENANCE FEE WAIVER CERTIFICATION

SEE INSTRUCTIONS ON PAGE 2

1. This small miner waiver is filed for the assessment year beginning on September 1, 2015 and ending on September 1, 2016.
2. The undersigned and all related parties owned ten or fewer mining claims, mill, or tunnel sites located and maintained on Federal lands in the United States of America on September 1, 2015.
3. The undersigned have performed the assessment work required by law for each mining claim listed prior to filing this waiver and understand that by filing this form, the undersigned must file an affidavit of assessment work with the Bureau of Land Management (BLM) by the December 30th following the filing of this waiver.
4. The undersigned understand that if the assessment work obligation has not yet come due under 30 U.S.C. 28 (for those claims in their first assessment year only), a notice of intent to hold reciting this condition must be recorded by the December 30th following the filing of this waiver.
5. The undersigned understand that mill and tunnel sites may also be listed on this waiver and be waived from payment of the maintenance fee, and that a notice of intent to hold for these sites is required to be filed with the BLM by the December 30th following the filing of this waiver.
6. The undersigned understand and acknowledge that pursuant to 43 U.S.C. 1212 and 18 U.S.C. 1001, the filing or recording of a false, fictitious, or fraudulent document with the BLM may result in a fine of up to \$250,000, a prison term not to exceed five years, or both.
7. The mining claims, mill or tunnel sites for which this waiver from payment of the maintenance fees is requested are:

CLAIM OR SITE NAME	BLM RECORDATION SERIAL NUMBER
1. REC # 3 ✓	350994
2. REC # 4	350995
3. SPANISH GOLD # 5	68546
4. SPANISH GOLD # 6	68547
5. SPANISH GOLD # 7	68548
6. SPANISH GOLD # 8	68549
7. SAND HILL	415395
8.	
9.	
10.	

The owner(s) (claimants) of the above mining claims and sites are:

JIM CHERMAN
(Owner's Name - Please Print)
PO BOX 810
(Owner's Mailing Address)

Jim Cherman
(Owner's Signature)
MAYER AZ 86333
(City) (State) (Zip Code)

KEITH OLEY
(Owner's Name - Please Print)
PO BOX 661
(Owner's Mailing Address)

Keith Oley
(Owner's Signature)
CONGRESS AZ 85332
(City) (State) (Zip Code)

(Owner's Name - Please Print)

(Owner's Mailing Address)

(Owner's Signature)

(City) (State) (Zip Code)

(Owner's Name - Please Print)

(Owner's Mailing Address)

(Owner's Signature)

(City) (State) (Zip Code)

PHOENIX, ARIZONA
RECEIVED
BLM AZ STATE OFFICE
2015 JUL 30 P 2:44
SEP 2 2015

NW-RE 9/3

(Owner's Name - Please Print)	(Owner's Signature)		
(Owner's Mailing Address)	(City)	(State)	(Zip Code)
(Owner's Name - Please Print)	(Owner's Signature)		
(Owner's Mailing Address)	(City)	(State)	(Zip Code)
(Owner's Name - Please Print)	(Owner's Signature)		
(Owner's Mailing Address)	(City)	(State)	(Zip Code)
(Owner's Name - Please Print)	(Owner's Signature)		
(Owner's Mailing Address)	(City)	(State)	(Zip Code)

18 U.S.C. 1001 and 43 U.S.C. 1212 make it a crime for any person knowingly and willfully to make to any department or agency of the United States any false, fictitious or fraudulent statements or representations as to any matter within its jurisdiction.

INSTRUCTIONS

1. This certification is made under the provisions of 43 U.S.C. § 1744 and 30 U.S.C. §28-28k and the regulations thereunder (43 CFR Part 3830).
2. The claimant(s) must fill in the dates in paragraph 1 for the beginning and ending of the assessment year for which this waiver is sought.
3. The claimant(s) must fill in the date in paragraph 2 for the beginning of the assessment year for which this waiver is sought.
4. All claim and site names and BLM serial numbers must be listed for the mining claims, mill sites, and tunnel sites for which the waiver is sought.
5. All owners of the mining claims, mill sites, and tunnel sites and their addresses must be given.
6. This waiver form must be signed by all the claimants or their designated agent, in original form. If an agent is designated, a notarized designation of agent, signed by all of the claimants with proper address given, must be submitted with this waiver.
7. This form must be filed no later than September 1st for the upcoming assessment year in the BLM State Office where the mining claims or sites are recorded, or the waiver cannot be granted by the BLM. (Example: To obtain a waiver for the assessment year 2012, which begins on September 1, 2011, you must qualify for and file for a waiver no later than September 1, 2011, in the proper BLM State Office.)
8. For all mining claims which require assessment work, you must record an affidavit of labor on or before the December 30th immediately following the filing of this waiver. For all other mining claims or sites waived, you must record a notice of intent to hold on or before the December 30th immediately following the filing of this waiver.
9. Mill and tunnel sites may also be listed on this waiver and be waived from payment of the maintenance fee. A notice of intent to hold for these sites is required to be filed by the December 30th following the filing of this waiver.

RECEIVED
BLM AZ STATE OFFICE

2015 JUL 30 2:44 PM

FOR OFFICIAL USE ONLY

PHOENIX, ARIZONA

NOTICES

The Privacy Act and 43 CFR 2.48(d) require that you be furnished the following information in connection with the information requested by this form.

AUTHORITY: 30 U.S.C. 28f and 43 CFR part 3835 permit collection of the information requested by this form.

PRINCIPAL PURPOSE: The BLM will use the information you provide to verify that the owner(s) (claimants(s)) of a mining claim has/have complied with 30 U.S.C. 28f and 43 CFR part 3835 and is/are entitled to perform assessment work in lieu of paying the maintenance fee for the mining claims listed on this form.

ROUTINE USES: The BLM will only disclose this information in accordance with the provisions at 43 CFR 2.56(b) and (c).

EFFECT OF NOT PROVIDING INFORMATION: Disclosure of the requested information is required by 30 U.S.C. 28f and 43 CFR part 3835 for those claimants qualified to request the small miner waiver allowed. Failure to submit all the requested information or to complete this form will delay the BLM's processing of the form and may preclude the BLM's acceptance of the maintenance fee waiver request, which may result in forfeiture of the mining claim or site by the claimant.

The Paperwork Reduction Act requires us to inform you that:

The BLM collects this information to determine whether or not you are qualified for waiver of maintenance fees.

Submission of the requested information is necessary to obtain or retain a benefit.

You do not have to respond to this or any other Federal agency-sponsored information collection unless it displays a currently valid OMB control number.

BURDEN HOURS STATEMENT: Public reporting burden for this form is estimated to average 20 minutes per response, including the time for reviewing instructions, gathering and maintaining data, and completing and reviewing the form. You may submit comments regarding the burden estimate or any other aspect of this form to: U.S. Department of the Interior, Bureau of Land Management (1004-0114), Bureau Information Collection Clearance Officer (WO-630), Mail Stop 401 LS, 1849 C St., N.W., Washington, D.C. 20240.

PHOENIX, ARIZONA

2015 JUL 30 P 2:44

RECEIVED
BLM AZ STATE OFFICE

UNITED STATES
DEPARTMENT OF THE INTERIOR
BUREAU OF LAND MANAGEMENT

FORM APPROVED
OMB NO.: 1004-0114
Expires: October 31, 2016

AFFIDAVIT OF ANNUAL ASSESSMENT WORK

350993
68526

415395

WHEN RECORDED, MAIL DOCUMENT TO:

NAME: JIM GHERMAN

ADDRESS: P.O. Box # 810

CITY, STATE, ZIP: MAYER AZ. 86333

FOR COUNTY RECORDER'S USE

No. of Claims 7
x \$10/claim
Total due BLM \$ 70.⁰⁰

TO ALL WHOM IT MAY CONCERN:

1. The undersigned certifies that at least \$100 per claim was expended for development, labor and improvements, or equivalent value added, as the annual assessment work for the assessment year ending September 1, 2015 for the following contiguous unpatented mining claim(s), located in the County of YAVAPAI, in the State of AZ.

BLM Serial No.	Name of Claim	Tp	Rg	Sec	Mer	County Recordation Book and Page No.	Date
350994	REC # 3	10N	5W	35	GSR		
350995	REC # 4	10N	5W	35	GSR		
68546	SPANISH GOLD # 5	8N	4W	7	GSR		
68547	SPANISH GOLD # 6	8N	4W	7	GSR		
68548	SPANISH GOLD # 7	8N	4W	7	GSR		
68549	SPANISH GOLD # 8	8N	4W	7	GSR		
415395	SAND HILL	9N	4W	34235	GSR		

RECEIVED
M AZ STATE OFFICE
2014 DEC 14 P 1:39
PHOENIX, ARIZONA

(Continued on page 2)

ENTERED
DEC 05 2014
BY: RAM

2. Type of labor and improvements (specify what was done and give the total value for that labor and improvement to show at least \$100 for each claim). If a geological, geochemical, or geophysical survey was performed, as per 30 U.S.C. 28-1, reference the title of the report of survey, give cost and date of the survey and report, and indicate it was filed with the County Recorder:

Description of Work Performed	Value of Work Performed	Date Work Was Performed
Maintenance access roads for 3 miles	Eight hundred	Nov. 1-2-3-2014
Cut bushes and trim branches along the roads access for all claims	\$ 800.00	and
Pick up trash and provide lunch for people here work up in the field		Nov. 8 & 9 - 2014

3. Name and mailing address of each person who performed the labor and improvements:

Name (please print)

JIM GHERMAN
LIDIA GHERMAN
KEITH OLEY

Current Mailing Address (please print)

PO BOX 810. MAYER AZ 86333
PO BOX 810. MAYER AZ 86333
P.O. Box 661. CONGRESS AZ 85332

4. Name and mailing address of each person who holds and claims the subject mining claim(s) for the valuable minerals contained therein. Be sure to indicate if there is a change of address:

Name (please print)

JIM GHERMAN
KEITH OLEY

Current Mailing Address (please print)

PO BOX 810. MAYER AZ 86333
PO. BOX. 661. CONGRESS AZ 85332

RECEIVED
 MAR STATE OFFICE
 2014 DEC - 4 PM 1:39
 PHOENIX, ARIZONA

5. The undersigned testifies that on the date of Nov. 10, 2014, all monuments required by law were erected upon the subject claim(s), and all notices required by law were posted on the subject claim(s) or copies thereof were in place, and at said date, each corner monument bore or contained

markings sufficient to appropriately designate the corner of the claim to which it pertains and the name of the claim(s).

I hereby certify under penalty of perjury under the laws of the State of ARIZONA that the foregoing statements are true and correct:

[Signature]
(Signature of person responsible for above statement)

Date: 12.04.2014

Title 18 U.S.C. 1001 and 43 U.S.C. 1212 make it a crime for any person knowingly and willfully to make to any department or agency of the United States any false, fictitious or fraudulent statements or representations as to any matter within its jurisdiction.

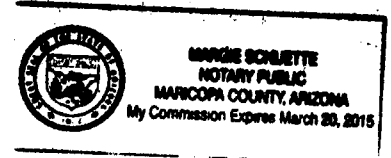
Notary Block

SUBSCRIBED AND SWORN TO before me, this 4th day of December 20 2014

By: _____
(Signature of Affiant)

Title: notary

My Commission Expires: March 20 2015




INSTRUCTIONS

1. This is an optional form that may be used to satisfy the requirements for the Bureau of Land Management (BLM) under the provisions of 43 U.S.C. §1744 and 30 U.S.C. §28-28d and the regulations thereunder (43 CFR part 3835). Since local and State laws may vary, you should contact your local and State agencies where the claims are located to ensure all applicable laws and requirements are satisfied.
2. The claimant(s) must fill in the date in paragraph 1 for the applicable assessment year and the county and state where the claims are located.
3. All claim names, BLM serial numbers, legal descriptions, and original county recording information must be listed for the claims pertaining to this assessment notice.
4. The claimant(s) must complete paragraph 2 listing all labor or improvements which was performed on or did benefit the subject mining claims. The value and date of the labor or improvements must also be listed. The total amount of labor or improvements can be listed, but the total expenditure must equal at least \$100 for each claim.
5. The names and current mailing addresses of the person(s) performing the labor shall be listed in paragraph 3.
6. The name and current mailing address of each owner (claimant) of the claims shall be listed in paragraph 4. The mailing address shall be the owner's address and not the address of an agent or anyone representing the claimant. Be sure to note if there has been a change of address.
7. Paragraph 5 shall be completed to show the date it was verified that all monuments required by law were properly erected, all notices were posted, and that corners were appropriately designated for all claims listed.
8. An exact legible reproduction or duplicate (other than microfilm or other electronic media) of this affidavit or another type of affidavit of assessment work that you file or will file in the county where each claim is located, must be filed with the BLM on or before December 30 of the calendar year in which the assessment year ends. For mill or tunnel sites, a separate notice of intent to hold must be filed with the BLM on or before December 30. Requirements for filing a notice of intent to hold can be found at 43 CFR 3835.33.
9. A processing fee of \$10 for each claim listed must be remitted to the BLM along with this or any other affidavit of assessment work.

RECEIVED
ASSISTANT
DIRECTOR
BUREAU OF LAND
MANAGEMENT
DECEMBER 30 2014

**United States Department of the Interior
Bureau of Land Management
LANDS/RECREATION & PLANNING
ONE N CENTRAL AVE
PHOENIX, AZ 85004 -2203
Phone: 602-417-9200**



Receipt

No: 3183345

Transaction #: 3276390	
Date of Transaction: 12/04/2014	
CUSTOMER:	
DUMITRU JIM GHERMAN PO BOX 810 MAYER, AZ 86333-0810 US	

LINE #	QTY	DESCRIPTION	REMARKS	UNIT PRICE	TOTAL
1	1.00	LOCATABLE MINERALS / MINING CLAIMS- NOT NEW-UNADJUD, ONE AUTH NO. ONLY / MINING CLAIM MONEY RECEIVED CASES: AMC350994/\$70.00	POL 2014/7	- n/a -	70.00
TOTAL:					\$70.00

PAYMENT INFORMATION			
NOTE: Items will appear on credit card statement as "Bureau of Land Mgmt CO".			
1	AMOUNT:	70.00	POSTMARKED: N/A
	TYPE:	CREDIT CARD	RECEIVED: 12/04/2014
	NAME:	GHERMAN, DUMITRU JIM PO BOX 810 MAYER AZ 86333-0810 US	
	CARD NO:	XXXXXXXXXXXX2003	AUTH CODE: 143837
	NAME ON CARD:	DUMITRU J GHERMAN	
	EXPIRES:	09/2019	
	SIGNATURE:		

REMARKS

This receipt was generated by the automated BLM Collections and Billing System and is a paper representation of a portion of the official electronic record contained therein.

UNITED STATES
DEPARTMENT OF THE INTERIOR
BUREAU OF LAND MANAGEMENT
MAINTENANCE FEE WAIVER CERTIFICATION

1558

OG

415395
350993

FORM APPROVED
OMB NO. 1004-0114
Expires: October 31, 2016

68526

SEE INSTRUCTIONS ON PAGE 2

- This small miner waiver is filed for the assessment year beginning on September 1, 2014 and ending on September 1, 2015.
- The undersigned and all related parties owned ten or fewer mining claims, mill, or tunnel sites located and maintained on Federal lands in the United States of America on September 1, 2014.
- The undersigned have performed the assessment work required by law for each mining claim listed prior to filing this waiver and understand that by filing this form, the undersigned must file an affidavit of assessment work with the Bureau of Land Management (BLM) by the December 30th following the filing of this waiver.
- The undersigned understand that if the assessment work obligation has not yet come due under 30 U.S.C. 28 (for those claims in their first assessment year only), a notice of intent to hold reciting this condition must be recorded by the December 30th following the filing of this waiver.
- The undersigned understand that mill and tunnel sites may also be listed on this waiver and be waived from payment of the maintenance fee, and that a notice of intent to hold for these sites is required to be filed with the BLM by the December 30th following the filing of this waiver.
- The undersigned understand and acknowledge that pursuant to 43 U.S.C. 1212 and 18 U.S.C. 1001, the filing or recording of a false, fictitious, or fraudulent document with the BLM may result in a fine of up to \$250,000, a prison term not to exceed five years, or both.
- The mining claims, mill or tunnel sites for which this waiver from payment of the maintenance fees is requested are:

CLAIM OR SITE NAME	BLM RECORDATION SERIAL NUMBER
1. Rec # 3	350994
2. Rec # 4	350995
3. Spanish Gold # 5	68546
4. Spanish Gold # 6	68547
5. Spanish Gold # 7	68548
6. Spanish Gold # 8	68549
7. Sand Hill = AMC 415395	371707415395
8.	
9.	
10.	

The owner(s) (claimants) of the above mining claims and sites are:

JIM GHERMAN
(Owner's Name - Please Print)
P.O. Box 810
(Owner's Mailing Address)

Jim Gherman
(Owner's Signature)
MAYER AZ 86333
(City) (State) (Zip Code)

Keith Oley
(Owner's Name - Please Print)
P.O. Box 661
(Owner's Mailing Address)

Keith Oley
(Owner's Signature)
Congress AZ 85332
(City) (State) (Zip Code)

(Owner's Name - Please Print)

(Owner's Mailing Address)

(Owner's Signature)

(City) (State) (Zip Code)

(Owner's Name - Please Print)

(Owner's Mailing Address)

(Owner's Signature)

(City) (State) (Zip Code)

(Continued on page 2)

PHOENIX, ARIZONA

2014 AUG 29 A 9:32

RECEIVED
M AZ STATE OFFICE

ENTERED
SEP 15 2014
BY: RE

Noted
9-22-14

(Owner's Name - Please Print)	(Owner's Signature)
(Owner's Mailing Address)	(City) (State) (Zip Code)
(Owner's Name - Please Print)	(Owner's Signature)
(Owner's Mailing Address)	(City) (State) (Zip Code)
(Owner's Name - Please Print)	(Owner's Signature)
(Owner's Mailing Address)	(City) (State) (Zip Code)
(Owner's Name - Please Print)	(Owner's Signature)
(Owner's Mailing Address)	(City) (State) (Zip Code)

18 U.S.C. 1001 and 43 U.S.C. 1212 make it a crime for any person knowingly and willfully to make to any department or agency of the United States any false, fictitious or fraudulent statements or representations as to any matter within its jurisdiction.

INSTRUCTIONS

1. This certification is made under the provisions of 43 U.S.C. § 1744 and 30 U.S.C. §28-28k and the regulations thereunder (43 CFR Part 3830).
2. The claimant(s) must fill in the dates in paragraph 1 for the beginning and ending of the assessment year for which this waiver is sought.
3. The claimant(s) must fill in the date in paragraph 2 for the beginning of the assessment year for which this waiver is sought.
4. All claim and site names and BLM serial numbers must be listed for the mining claims, mill sites, and tunnel sites for which the waiver is sought.
5. All owners of the mining claims, mill sites, and tunnel sites and their addresses must be given.
6. This waiver form must be signed by all the claimants or their designated agent, in original form. If an agent is designated, a notarized designation of agent, signed by all of the claimants with proper address given, must be submitted with this waiver.
7. This form must be filed no later than September 1st for the upcoming assessment year in the BLM State Office where the mining claims or sites are recorded, or the waiver cannot be granted by the BLM. (Example: To obtain a waiver for the assessment year 2012, which begins on September 1, 2011, you must qualify for and file for a waiver no later than September 1, 2011, in the proper BLM State Office.)
8. For all mining claims which require assessment work, you must record an affidavit of labor on or before the December 30th immediately following the filing of this waiver. For all other mining claims or sites waived, you must record a notice of intent to hold on or before the December 30th immediately following the filing of this waiver.
9. Mill and tunnel sites may also be listed on this waiver and be waived from payment of the maintenance fee. A notice of intent to hold for these sites is required to be filed by the December 30th following the filing of this waiver.

PHOENIX, ARIZONA

FOR OFFICIAL USE ONLY

2014 AUG 29 A 9:32

BLM AZ STATE OFFICE

RECEIVED

UNITED STATES DEPARTMENT OF INTERIOR
BUREAU OF LAND MANAGEMENT

CLAIM NAME/NUMBER INDEX

County: YAVAPAI

<u>Claim Name/Number</u>	<u>Serial Number</u>	<u>Claimant(s)</u>	<u>Mer</u>	<u>Twn</u>	<u>Range</u>	<u>Sec</u>	<u>Subdiv</u>	<u>Location Date</u>	<u>Case Closed</u>
SAND HILL	AMC415395	BRIGHT JERRY	14	0090N	0040W	035	SW	04/17/2012	
		JACOBS DANIEL	14	0090N	0040W	035	SW	04/17/2012	
		WILSON RONALD	14	0090N	0040W	035	SW	04/17/2012	

DISCLOSURE ALL INFORMATION RECEIVED IN THIS OFFICE MAY NOT YET BE LISTED ON THIS REPORT. NAMES AND ADDRESSES ARE ENTERED AS THEY APPEAR ON THE LOCATION NOTICE OR ARE ABBREVIATED TO FIT LIMITED SPACE; THEREFORE, THEY MAY NOT APPEAR IN THE EXPECTED SEQUENCE. A BLANK LATEST ASSESSMENT YEAR IN THIS REPORT DOES NOT CONSTITUTE AN ABANDONED CLAIM.

350993
368659
68526
358468

MAINTENANCE FEE PAYMENT

Claimant Name: AAAMP
 Address: Po Box 955
 City: Congress State: AZ Zip: 85332
 Telephone: 928 427 6344
 E-mail address: weaverminingdist@gmail.com
 Signature: [Signature]
 Check here if this is a change of address.

RECEIVED
BLM AZ STATE OFFICE
2014 AUG 19 P 2:46
PHOENIX, ARIZONA
BLM
Date
Stamp

LINE NO.	AMC NUMBER	CLAIM/SITE NAME	Acres COUNTY RECORDER DATA (if available)	TWP	RNG	SEC
1	350993	Rec # 2	55 Acres	9N	4W	8
2	368660	Forget me not	20 Acres	9N	4W	6
3	68583	Gold Gulch	160 Acres	9N	5W	12
4	68584	Gold Rod Ext.	40 Acres	9N	4W	7
5	68556	Blue Bucket	20 Acres	9N	4W	7
6	68577	Gold Strike	160 Acres	9N	4W	7
7	68578	Mountain top	160 Acres	9N	4W	8
8	68579	Golden Glow	160 Acres	9N	4W	8
9	358468	Diagonal lode	20 Acres	9N	4W	6
10	68552	Apex	60 Acres	9N	5W	1

List additional claims on Form MCF114.

Bureau of Land Management
Arizona State Office
www.blm.gov/az/

No. of Claims: 10 x \$~~140~~¹⁵⁵ = 6665²⁹
 Check No: 2137 Init. [Signature]
 Receipt No.: 3106521
 For BLM Use Only

Form: MCF112
Revised July 2009

This form is available from the Arizona Department of Mines and Mineral Resources and may be reproduced.

ENTERED
AUG 22 2014
BY: [Signature]

CERTIFIED MAIL™

AAMD
Po Box 955
Congress, AZ 85332



PHOENIX
AZ 852
16 AUG 14
M3L

RECEIVED
BLM AZ STATE OFFICE

7013 2630 0000 6384 8368

2014 AUG 19 P 2:46

PHOENIX, ARIZONA


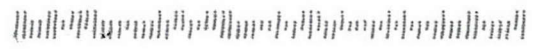


UNITED STATES POSTAGE
PITNEY BOWES

02 1P \$ 006.49⁰
0001919146 AUG 18 2014
MAILED FROM ZIP CODE 85332

B.L.M
ONE N. Central Ave
Suite 800
Phoenix, AZ, 85004


85004442700



PLACE STICKER AT TOP OF ENVELOPE TO THE RIGHT
OF THE RETURN ADDRESS, FOLD AT DOTTED LINE

CERTIFIED MAIL™

AAMD
Po Box 955
Congress, AZ 85222



PHOENIX, AZ 852
AUG 14
NGL


RECEIVED
AZ STATE OFFICE

7013 2630 0000 6384 8368

2014 AUG 19 P 2:46

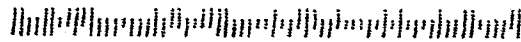
PHOENIX, ARIZONA

B.L.M
ONE N. Central Ave
Suite 800
Phoenix, AZ 85004




UNITED STATES POSTAGE
PITNEY BOWES
02 1P \$ 006.490
0001919146 AUG 18 2014
MAILED FROM ZIP CODE 85332

85004442700



United States Department of the Interior
Bureau of Land Management
 LANDS/RECREATION & PLANNING
 ONE N CENTRAL AVE
 PHOENIX, AZ 85004 -2203
 Phone: 602-417-9200



Receipt

No: 3106521

Transaction #: 3198169	
Date of Transaction: 08/20/2014	
CUSTOMER:	
AZ ASSN MINING DIST PO BOX 955 CONGRESS,AZ 85332-0955 US	

LINE #	QTY	DESCRIPTION	REMARKS	UNIT PRICE	TOTAL
1	1.00	LOCATABLE MINERALS / MINING CLAIMS-NOT NEW-UNADJUD,ONE AUTH NO. ONLY / MINING CLAIM MONEY RECEIVED CASES: AMC350993/\$6665.00	MAINT FEE PYMNT (10) 2015	- n/a -	6665.00
TOTAL:					\$6,665.00

PAYMENT INFORMATION			
1	AMOUNT:	6665.00	POSTMARKED: 08/18/2014
	TYPE:	CHECK	RECEIVED: 08/19/2014
	CHECK NO:	2137	
	NAME:	AZ ASSN DIST PO BOX 955 CONGRESS AZ 85332-0955 US	

REMARKS

This receipt was generated by the automated BLM Collections and Billing System and is a paper representation of a portion of the official electronic record contained therein.

440319
444107
350993

Return to:
Steven A. Hill
PO Box 955
Congress, AZ 85332

MAINTENANCE FEE PAYMENT

Claimant Name: AZ ASSN. MIN. DIST. (AAMD)

Address: PO Box 955

City: Congress State: AZ Zip: 85332

Telephone: (928) 231-1380

E-mail address: hillsteven123@yahoo.com

Signature: Steven A. Hill, CHAIRMAN, AAMD

RECEIVED
BLM AZ STATE OFFICE
2018 AUG 31 A 11: 01
PHOENIX, ARIZONA
BLM
Date
Stamp

Check here if this is a change of address.

LINE NO.	AMC NUMBER	CLAIM/SITE NAME	COUNTY RECORDER DATA (If available)	TWP	RNG	SEC
1	440322	Sierra Hotel No. 4	Yav. 2016-0057503	9N	4W	18
2	444107	Sierra Hotel No. 17	Yav. 2017-0022767	10N	5W	24
3	350993	Rec #2 (60 acres)	Yav.Bk. 4921 Pg. 981	9N	4W	8
4						
5						
6						
7						
8						
9						
10						

List additional claims on Form MCF114.

Bureau of Land Management
Arizona State Office
www.blm.gov/az/

No. of Claims*: _____ x \$155 = _____
Check No: _____ Init. _____
Receipt No.: 4251502
For BLM Use Only

* \$155 per lode mining claim, mill site, or tunnel site; and \$155 for each 20 acres or portion thereof for each placer mining claim.

Form: MCF112
Revised July 2014

This form is available from the Arizona Geological Survey and may be reproduced.

ENTERED
SEP 04 2018
BY: RCAN

United States Department of the Interior
Bureau of Land Management
 DIV OF LANDS, MINRLS & ENERGY
 ONE N CENTRAL AVE
 PHOENIX, AZ 85004 -4427
 Phone: 602-417-9200

Receipt

No: 4251502

Transaction #: 4367012	
Date of Transaction: 08/31/2018	
CUSTOMER:	
STEVEN A HILL PO BOX 955 WICKENBURG,AZ 85358-0955 US	

LINE #	QTY	DESCRIPTION	REMARKS	UNIT PRICE	TOTAL
1	1.00	LOCATABLE MINERALS / MINING CLAIMS- NOT NEW-UNADJUD,ONE AUTH NO. ONLY / MINING CLAIM MONEY RECEIVED CASES: AMC440322/\$775.00	MAINT 2019/3	- n/a -	775.00
TOTAL:					\$775.00

PAYMENT INFORMATION					
NOTE: Items will appear on credit card statement as "Bureau of Land Mgmt CO".					
1	AMOUNT:	775.00	POSTMARKED:	N/A	
	TYPE:	CREDIT CARD	RECEIVED:	08/31/2018	
	NAME:	HILL, STEVEN A PO BOX 955 WICKENBURG AZ 85358-0955 US			
	CARD NO:	XXXXXXXXXXXX6005	AUTH CODE:	121080	
	NAME ON CARD:	D J GHERMAN			
	SIGNATURE:				

REMARKS

This receipt was generated by the automated BLM Collections and Billing System and is a paper representation of a portion of the official electronic record contained therein.

UNITED STATES
DEPARTMENT OF THE INTERIOR
BUREAU OF LAND MANAGEMENT
MAINTENANCE FEE WAIVER CERTIFICATION

70
JML

350993
68526

FORM APPROVED
OMB NO. 1004-0114
Expires: January 31, 2020

SEE INSTRUCTIONS ON PAGE 2

1. This small miner waiver is filed for the assessment year beginning on September 1, 2018 and ending on September 1, 2019.
2. The undersigned and all related parties owned ten or fewer mining claims, mill, or tunnel sites located and maintained on Federal lands in the United States of America on September 1, 2018.
3. The undersigned have performed the assessment work required by law for each mining claim listed prior to filing this waiver and understand that by filing this form, the undersigned must file an affidavit of assessment work with the Bureau of Land Management (BLM) by the December 30th following the filing of this waiver.
4. The undersigned understand that if the assessment work obligation has not yet come due under 30 U.S.C. 28 (for those claims in their first assessment year only), a notice of intent to hold reciting this condition must be recorded by the December 30th following the filing of this waiver.
5. The undersigned understand that mill and tunnel sites may also be listed on this waiver and be waived from payment of the maintenance fee, and that a notice of intent to hold for these sites is required to be filed with the BLM by the December 30th following the filing of this waiver.
6. The undersigned understand and acknowledge that pursuant to 43 U.S.C. 1212 and 18 U.S.C. 1001, the filing or recording of a false, fictitious, or fraudulent document with the BLM may result in a fine of up to \$250,000, a prison term not to exceed five years, or both.
7. The mining claims, mill or tunnel sites for which this waiver from payment of the maintenance fees is requested are:

CLAIM OR SITE NAME	BLM RECORDATION SERIAL NUMBER
1. REC # 3	350994
2. REC # 4	350995
3. SPANISH GOLD # 5	68546
4. SPANISH GOLD # 6	68547
5. SPANISH GOLD # 7	68548
6. SPANISH GOLD # 8	68549
7.	
8.	
9.	
10.	

The owner(s) (claimants) of the above mining claims and sites are:

JIM GHERMAN (Owner's Name - Please Print) Jim Sherman (Owner's Signature)

J (Owner's Mailing Address) PO BOX 810 (City) AZ (State) 86333 (Zip Code)

____ (Owner's Name - Please Print) _____ (Owner's Signature)

____ (Owner's Mailing Address) _____ (City) _____ (State) _____ (Zip Code)

____ (Owner's Name - Please Print) _____ (Owner's Signature)

____ (Owner's Mailing Address) _____ (City) _____ (State) _____ (Zip Code)

____ (Owner's Name - Please Print) _____ (Owner's Signature)

____ (Owner's Mailing Address) _____ (City) _____ (State) _____ (Zip Code)


2018 JAN 25 P 2:04
RECEIVED
STATE OFFICE
PHOENIX, ARIZONA

483
INTEREST
SEP 06 2018
BY: JML

(Continued on page 2)

NW
P

10/10/10



AMC 68526
 AMC 350993

MAINTENANCE FEE PAYMENT

Claimant Name: AAMD
 Address: Po Box 955
 City: Congress State: AZ Zip: 85332
 Telephone: 928-427-6344
 E-mail address: WeaverMiningdist@gmail
 Signature: [Handwritten Signature]

RECEIVED
 BLM AZ STATE OFFICE
 2013 AUG 26 P 12:51
 PHOENIX, ARIZONA
 BLM
 Date
 Stamp

Check here if this is a change of address.

LINE NO.	AMC NUMBER	CLAIM/SITE NAME	COUNTY RECORDER DATA (If available)	TWP	RNG	SEC
1	350994 ✓	Rec # 3 20		10N	5W	35
2	350995 ✓	Rec # 4 20		10N	5W	35
3	68552 ✓	APEX 60		9N	5W	1
4	68583 ✓	Gold Gulch 160		9N	5W	12
5	68584 ✓	Golden Rod Ext 40		9N	4W	7
6	350993 ✓	Rec # 2 55		9N	4W	8
7						
8						
9						
10						

List additional claims on Form MCF114.

Bureau of Land Management
 Arizona State Office
 www.blm.gov/az/

No. of Claims: ~~10~~ 10 x \$140 = 2,520.00
 Check No: 2044 Init. [Handwritten]
 Receipt No.: 2865511
 For BLM Use Only

Form: MCF112
 Revised July 2009

This form is available from the Arizona Department of Mines and Mineral Resources and may be reproduced.

ENTERED
 SEP 09 2013
 BY: [Handwritten Signature]

United States Department of the Interior
Bureau of Land Management
 LANDS/RECREATION & PLANNING
 ONE N CENTRAL AVE
 PHOENIX, AZ 85004 -2203
 Phone: 602-417-9200

Receipt

No: 2865511

Transaction #: 2951430	
Date of Transaction: 08/27/2013	
CUSTOMER:	
AZ ASSN MINING DIST PO BOX 955 CONGRESS, AZ 85332-0955 US	

LINE #	QTY	DESCRIPTION	REMARKS	UNIT PRICE	TOTAL
1	1.00	LOCATABLE MINERALS / MINING CLAIMS-NOT NEW-UNADJUD, ONE AUTH NO. ONLY / MINING CLAIM MONEY RECEIVED CASES: AMC350994/\$2520.00	MAINT FEE PYMNT (6) 2014 / AMENDMENT - 1	- n/a -	2520.00
TOTAL:					\$2,520.00

PAYMENT INFORMATION					
1	AMOUNT:	2520.00	POSTMARKED:	08/23/2013	
	TYPE:	CHECK	RECEIVED:	08/26/2013	
	CHECK NO:	2044			
	NAME:	AZ ASSN DIST PO BOX 955 CONGRESS AZ 85332-0955 US			

REMARKS

This receipt was generated by the automated BLM Collections and Billing System and is a paper representation of a portion of the official electronic record contained therein.

Amc 371707
 Amc 350993
 Amc 68524

MAINTENANCE FEE PAYMENT

Claimant Name: AAAD Arizona Assn. of min. districts
 Address: Po Box 955
 City: Congress State: AZ Zip: 85332
 Telephone: 928 437 6394
 E-mail address: leaverminedistrict@yahoo.com
 Signature: [Handwritten Signature]

Check here if this is a change of address.

RECEIVED
 BLM AZ STATE OFFICE
 2012 DEC -3 A 11:02
 PHOENIX, ARIZONA
 BLM
 Date
 Stamp

LINE NO.	AMC NUMBER	CLAIM/SITE NAME	COUNTY RECORDER DATA (If available)	TWP	RNG	SEC
60 1	350993	Rec # 2		9N	4W	8
160 2	68583	Gold Gulch		9N	5W	12
40 3	68584	Golden Rock EXT		9N	4W	7
160 4	68577	Gold Strike		9N	4W	7
160 5	68578	Mountain Top		9N	4W	8
140 6	68579	Golden Blow		9N	4W	8
120 7	68552	APEX		9N	5W	1
60 8	371707	Big Bend		9N	4W	34+35
9						
10						

List additional claims on Form MCF114.

No. of Claims: _____ x \$140 = 5320
 Check No: 1969 Init. [Signature]
 Receipt No.: 2700190
 For BLM Use Only

Bureau of Land Management
 Arizona State Office
 www.blm.gov/az/

ENTERED INTO COMPUTER 1/25/2013

Form: MCF112
 Revised July 2009

This form is available from the Arizona Department of Mines and Mineral Resources and may be reproduced.

160 5x 980 = 4900
 60 1x 280 = 280
 120 1x 700 = 700
 5880

560 short

1/9/13 AT

United States Department of the Interior
 Bureau of Land Management
 LANDS/RECREATION & PLANNING
 ONE N CENTRAL AVE
 PHOENIX, AZ 85004 -2203
 Phone: 602-417-9200

Receipt

No:

2700190

Transaction #: 2782088	
Date of Transaction: 12/03/2012	
CUSTOMER:	
AZ ASSN MINING DIST PO BOX 955 CONGRESS, AZ 85332-0955 US	

LINE #	QTY	DESCRIPTION	REMARKS	UNIT PRICE	TOTAL
1	1.00	LOCATABLE MINERALS / MINING CLAIMS-NOT NEW-UNADJUD, ONE AUTH NO. ONLY / MINING CLAIM MONEY RECEIVED CASES: AMC350994/\$80.00	AMEND/8	- n/a -	80.00
2	1.00	LOCATABLE MINERALS / MINING CLAIMS-NOT NEW-UNADJUD, ONE AUTH NO. ONLY / MINING CLAIM MONEY RECEIVED CASES: AMC350993/\$5320.00	ADDITIONAL 2013 MAINT FEES	- n/a -	5320.00
TOTAL:					\$5,400.00

PAYMENT INFORMATION					
1	AMOUNT:	5400.00	POSTMARKED:	N/A	
	TYPE:	CHECK	RECEIVED:	12/03/2012	
	CHECK NO:	1969			
	NAME:	AZ ASSN MINING DIST PO BOX 955 CONGRESS AZ 85332-0955 US			

REMARKS

This receipt was generated by the automated BLM Collections and Billing System and is a paper representation of a portion of the official electronic record contained therein.

8 Amendments filed directly on top of original location notice.

All were to reduce claim acres.

Amc 350994 Amc 68549
 Amc 350995 Amc 68552
 Amc 68546 Amc 68550
 Amc 68547
 Amc 68548

Amc 68526
350993
368659
358468
371707

MAINTENANCE FEE PAYMENT 2012

Claimant Name: AZ ASSO. MINING DISTRICT
Address: P.O. Box 955
City: CONGRESS State: AZ Zip: 85332
Telephone: 928-427-6344
E-mail address: N/A
Signature: Raymond Drimmer

BLM
Date
Stamp
MAY 12 PM 2:45
PHOENIX, ARIZONA

Check here if this is a change of address.

LINE NO.	AMC NUMBER	CLAIM/SITE NAME	COUNTY RECORDER DATA (If available)	TWP	RNG	SEC
1	68546	Spanish Gold #5		8N	4W	7
2	68547	" " #6		8N	4W	7
3	68548	" " #7		8N	4W	7
4	68549	" " #8		8N	4W	7
5	350993	REC # 2		9N	4W	8
6	350994	" #3		10N	5W	35
7	350995	" #4		10N	5W	35
8	368659	DRY CREEK		9N	4W	6
9	368660	FORGET ME NOT		9N	4W	6
10	68550	Blue Bell		9N	5W	1

A 200 PI
A 200 PI
A 200 PI
A 200 PI
55 PI
A 200 PI
A 200 PI
A 200 PI
L
L
A 200 PI

List additional claims on Form MCF114.

ENTERED INTO COMPUTER

Bureau of Land Management MAR 23 2012
Arizona State Office
www.blm.gov/az

No. of Claims: 10 x \$140 = 2,160
Check No: 1894 Init. JML
Receipt No.: 253 2164
For BLM Use Only

Form: MCF112
Revised July 2009

This form is available from the Arizona Department of Mines and Mineral Resources and may be reproduced.

~~160 acres 980x11= 10,780~~
~~145 acres 840~~
~~136 acres 700~~
~~66 acres 280~~
5 160
1 120
1 60

Amended 8 claims
pd add'l \$5320

Weaver Mining
PO Box 255
Congress, AZ 85332-0955

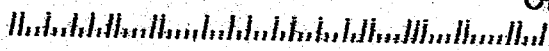
POSTAGE WILL BE PAID BY ADDRESSEE
FIRST CLASS PERMIT NO. 100 PHOENIX, AZ



BUREAU OF LAND MANAGEMENT
#1 N. CENTRAL AVE.
Suite #800
Phoenix, AZ. 85004

RECEIVED
BLM AZ STATE OFFICE
2012 MAR 12 PM 2:45
PHOENIX, ARIZONA

8500434427



United States Department of the Interior
 Bureau of Land Management
 LANDS/RECREATION & PLANNING
 ONE N CENTRAL AVE
 PHOENIX, AZ 85004 -2203
 Phone: 602-417-9200



Receipt

No:

2532164

Transaction #: 2610537		ENTERED INTO COMPUTER
Date of Transaction: 03/13/2012		
CUSTOMER:		MAR 23 2012
AZ ASSN MINING DIST PO BOX 955 CONGRESS, AZ 85332-0955 US		

LINE #	QTY	DESCRIPTION	REMARKS	UNIT PRICE	TOTAL
1	1.00	LOCATABLE MINERALS / MINING CLAIMS-NOT NEW-UNADJUD, ONE AUTH NO. ONLY / MINING CLAIM MONEY RECEIVED CASES: AMC68546/\$2660.00	MAINT 2013/19	- n/a -	2660.00
TOTAL:					\$2,660.00

PAYMENT INFORMATION			
1	AMOUNT:	2660.00	POSTMARKED: N/A
	TYPE:	CHECK	RECEIVED: 03/09/2012
	CHECK NO:	1894	
	NAME:	AZ ASSN MINING DIST PO BOX 955 CONGRESS AZ 85332-0955 US	

REMARKS

This receipt was generated by the automated BLM Collections and Billing System and is a paper representation of a portion of the official electronic record contained therein.



United States Department of the Interior

BUREAU OF LAND MANAGEMENT


Arizona State Office

One North Central Avenue, Suite 800

Phoenix, Arizona 85004-4427

www.blm.gov/az/

November 2, 2012



In Reply Refer To:

3800 (9310) AT

AMC350993, AMC68526

CERTIFIED MAIL – RETURN RECEIPT REQUEST 7012 2210 0000 8675 2230

NOTICE

ARIZONA ASSN OF MINING DIST, ET AL
PO BOX 955
CONGRESS, AZ 85332

This Notice Affects Those Claims
Shown in the Block Below.

AMC350993 - 350995, 68546 - 68550, 68552, 68577 - 68579, 68583, 68584
REC #2, #3, #4, SPANISH GOLD #5 - #8, BLUE BELL, APEX, GOLD STRIKE, MOUNTAIN
TOP, GOLDEN GLOW, GOLDEN ROD EXT

2013 Maintenance Fees - Additional Fees Required

Your maintenance fee payment for the 2013 assessment year, in the amount of \$140 per claim, for the placer claims listed above, has been received and is insufficient. **The total due on your claim(s) is: \$\$12,600.**

In accordance with the Consolidated Appropriations Act of 2012, Public Law 112-74 (125 Stat 1047), and FR44155-44158 (2012) Congress changed the way maintenance fees for placer mining claims are assessed. Instead of charging the maintenance fee on a per-claim basis, Congress stated that the fee, which is currently \$140, will be assessed on each 20 acre parcel of a placer claim or portion thereof.

Insufficient payment of the annual maintenance fee for the 2013 assessment year is a curable defect. **Therefore you are required to do one of the following within 30 days of receipt of this notice or your claim(s) will be declared forfeited:** 1) submit additional fees of \$140 per 20-acres or portion thereof based on the full acreage of the claim, or 2) amend the claim(s) to reduce the acres so a lesser fee is due and submit any additional fees due; or 3) relinquish the claim(s) in their entirety, in which case BLM will refund the maintenance fees you have already paid for the 2013 assessment year.

If you choose to amend the claims to reduce the acres, you must submit an amended location notice for each claim, with an accurate description and dimensions of the reduced claim, along with a map depicting the reduced claim, and a \$10 processing fee per amendment. An amendment must also be recorded at the county. If the amended claim contains more than 20 acres, calculate the additional fees due and submit those fees with the amendment(s).

Amended 8 claims

paid \$5320 add'l on 8 claims

Please include your Arizona Mining Claim (AMC) serial number(s) and claim name(s) when submitting the additional fees, and note that you are paying additional fees due. If additional information is required, please contact Amy Thrower at 602-417-9334.



Rebecca Heick
Group Administrator
Lands and Minerals

SENDER: COMPLETE THIS SECTION

- Complete items 1, 2, and 3. Also complete item 4 if Restricted Delivery is desired.
- Print your name and address on the reverse so that we can return the card to you.
- Attach this card to the back of the mailpiece, or on the front if space permits.

1. Article Addressed to:

ARIZONA ASSN OF MINING DIST, ET
AL
PO BOX 955
CONGRESS, AZ 85339
AMC350993 - 350995. 68546 - 68550.

RECEIVED
BIM AZT
2002 NOV 9 P
PHOENIX

COMPLETE THIS SECTION ON DELIVERY

A. Signature

X Keitholey

- Agent
- Addressee

B. Received by (Printed Name)

Keitholey

C. Date of Delivery

11/8/02

D. Is delivery address different from item 1? Yes

If YES, enter delivery address below: No

3. Service Type

- Certified Mail
- Express Mail
- Registered
- Return Receipt for Merchandise
- Insured Mail
- C.O.D.

4. Restricted Delivery? (Extra Fee)

- Yes


2. Article Number

(Transfer from service label)

7012 2210 0000 8675 2230

UNITED STATES POSTAL SERVICE

PHOENIX
AZ 852

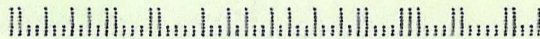


First-Class Mail
Postage & Fees Paid
USPS
Permit No. G-10

08 NOV 2017

• Sender: Please print your name, address, and ZIP+4 in this box •

Bureau of Land Management
Arizona State Office
One North Central Avenue, Ste 800
Phoenix, AZ 85004-4427



Authorized Date01/22/2013

AZ BLM REFUND FOR \$140 TO AZ ASSN MINING DIST ON
AMC371707 CLOSED CLAIM,RECEIPT#2532164,CONTACT

Instructions to AccountsTONY SMITH @ 602-417-9355

SENT TO: AZ ASSN MINING DIST, P.O. BOX 955
CONGRESS,AZ 85332-0955

Login ID203

Entry Date01/22/2013

Total Amount\$140.00

Authorized Date01/22/2013

AZ BLM REFUND FOR \$280 AZ ASSN MINING DIST ON
AMC371707 CLOSED CLAIM,RECEIPT#2700190, TONY SMITH

Instructions to Accounts@ 602-417-9355

SENT TO: AZ ASSN. MINING DIST, P.O. BOX 955
CONGRESS, AZ 35332-0955

Login ID203

Entry Date01/22/2013

Total Amount\$280.00

68526
350993
368659
358468

Authorized Date 10/15/2012
AZ BLM REFUND \$140 TO AZ ASSN MINING DISTRICT FOR
Instructions to Accounts MAINTENANCE FEES PAID ON CLOSED CLAIM AMC371707.
RECEIPT #2532164. RE.
Login ID 4105
Entry Date 10/15/2012
Total Amount \$140.00

371707

**United States Department of the Interior
Bureau of Land Management**

Receipt

LANDS/RECREATION & PLANNING

ONE N CENTRAL AVE

PHOENIX, AZ 85004 -2203

Phone: 602-417-9200

No:

2532164

Transaction #: 2610537	
Date of Transaction: 03/13/2012	
CUSTOMER:	
AZ ASSN MINING DIST PO BOX 955 CONGRESS, AZ 85332-0955 US	

LINE #	QTY	DESCRIPTION	REMARKS	UNIT PRICE	TOTAL
1	1.00	LOCATABLE MINERALS / MINING CLAIMS- NOT NEW-UNADJUD, ONE AUTH NO. ONLY / MINING CLAIM MONEY RECEIVED CASES: AMC68546/\$2660.00	MAINT 2013/19	- n/a -	2660.00
TOTAL:					\$2,660.00

PAYMENT INFORMATION			
1	AMOUNT:	2660.00	POSTMARKED: N/A
	TYPE:	CHECK	RECEIVED: 03/09/2012
	CHECK NO:	1894	
	NAME:	AZ ASSN MINING DIST PO BOX 955 CONGRESS AZ 85332-0955 US	

REMARKS

This receipt was generated by the automated BLM Collections and Billing System and is a paper representation of a portion of the official electronic record contained therein.

AMC 68526

350993

358468

368659

371707

MAINTENANCE FEE PAYMENT

Claimant Name: AZ ASSO. MINING DISTRICT

Address: P.O. Box 955

City: CONGRESS State: AZ Zip: 85332

Telephone: 928-427-6344

E-mail address: N/A

Signature: Raymond Drimer

Check here if this is a change of address.

RECEIVED
 BLM AZ STATE OFFICE
 2011 JUN 16 A 7:35
 PHOENIX, ARIZONA
 BLM
 Date
 Stamp

LINE NO.	AMC NUMBER	CLAIM/SITE NAME	COUNTY RECORDER DATA (if available)	TWP	RNG	SEC
1	68546	Spanish Gold #5		8N	4W	7
2	68547	" " #6		8N	4W	7
3	68548	" " #7		8N	4W	7
4	68549	" " #8		8N	4W	7
5	350993	REC # 2		9N	4W	8
6	350994	" #3		10N	5W	35
7	350995	" #4		10N	5W	35
8	368659	DRY CREEK		9N	4W	6
9	368660	FORGET ME NOT		9N	4W	6
10*	68550	Blue Bell		9N	5W	1

Should Read 68550 PB
List additional claims on Form MCF114.

Bureau of Land Management
Arizona State Office
www.blm.gov/az

No. of Claims: 19 x \$140 = 2660.00
 Check No: _____ Init. SPD
 Receipt No.: 231041616
 For BLM Use Only


Form: MCF112
Revised July 2009

This form is available from the Arizona Department of Mines and Mineral Resources and may be reproduced.

ENTERED INTO COMPUTER


JUN 21 2011

PB

 **Weaver Mining**
PO Box 955
Congress, AZ 85332-0955

PHOENIX AZ 850

14 JUN 2011 PM 11 L



RECEIVED
BLM AZ STATE OFFICE
2011 JUN 15 P 2:07
PHOENIX, ARIZONA

BUREAU OF LAND MANAGEMENT
ONE NORTH CENTRAL AVE.
Suite #800
Phoenix, AZ, 85004-4427



United States Department of the Interior
 Bureau of Land Management
 LANDS/RECREATION & PLANNING
 ONE N CENTRAL AVE
 PHOENIX, AZ 85004 -2203
 Phone: 602-417-9200

Receipt

No: 2364166

Transaction #: 2438857		ENTERED INTO COMPUTER
Date of Transaction: 06/16/2011		
CUSTOMER:		JUN 21 2011 <i>fb</i>
AZ ASSO MINING DISTRICT PO BOX 955 CONGRESS, AZ 85332-0955 US		

LINE #	QTY	DESCRIPTION	REMARKS	UNIT PRICE	TOTAL
1	1.00	LOCATABLE MINERALS / MINING CLAIMS-NOT NEW-UNADJUD, ONE AUTH NO. ONLY / MINING CLAIM MONEY RECEIVED CASES: AMC68546/\$2660.00	MAINT-19	- n/a -	2660.00
TOTAL:					\$2,660.00

PAYMENT INFORMATION					
1	AMOUNT:	2660.00	POSTMARKED:	06/14/2011	
	TYPE:	CHECK	RECEIVED:	06/16/2011	
	CHECK NO:	1835			
	NAME:	AZ ASSN DIST PO BOX 955 CONGRESS AZ 85332-0955 US			

REMARKS

This receipt was generated by the automated BLM Collections and Billing System and is a paper representation of a portion of the official electronic record contained therein.

**DEPARTMENT OF THE INTERIOR
BUREAU OF LAND MANAGEMENT**

MINING CLAIMS

MC Customer Information - With Serial No. and Claim Name

ACTIVE CLAIMS

Run Date: 06/21/2011 07:24 AM

Page 1 of

Admin State: AZ

Geo State: AZ

ARIZONA ASSN OF MINING DIST
PO BOX 361
CONGRESS, AZ 85332-0

CUSTOMER ID: 2124970

<u>Serial No.</u>	<u>Claim Name/Number</u>	<u>Lead Serial No.</u>	<u>Disposition</u>
AMC68556 ✓	BLUE BUCKET	AMC68526	ACTIVE
AMC68577 ✓	GOLD STRIKE	AMC68526	ACTIVE
AMC68583 ✓	GOLD GULCH	AMC68526	ACTIVE
AMC68584 ✓	GOLDEN ROD EXT	AMC68526	ACTIVE

Number of ACTIVE cases: 4

ARIZONA ASSN OF MINING DIST
PO BOX 955
CONGRESS, AZ 85332-0

CUSTOMER ID: 2134857

<u>Serial No.</u>	<u>Claim Name/Number</u>	<u>Lead Serial No.</u>	<u>Disposition</u>
AMC358468 ✓	DIAGONAL	AMC358468 (3)	ACTIVE
AMC368659 ✓	DRY CREEK	AMC368659 (4)	ACTIVE
AMC368660 ✓	FORGET ME NOT	AMC368659	ACTIVE
AMC68546 ✓	SPANISH GOLD #5	AMC68526 (1)	ACTIVE
AMC68547 ✓	SPANISH GOLD #6	AMC68526	ACTIVE
AMC68548 ✓	SPANISH GOLD #7	AMC68526	ACTIVE
AMC68549 ✓	SPANISH GOLD #8	AMC68526	ACTIVE
*AMC68550 ✓	BLUE BELL (Line 10)	AMC68526	ACTIVE
AMC68552 ✓	APEX	AMC68526	ACTIVE
AMC68578 ✓	MOUNTION TOP	AMC68526	ACTIVE
AMC68579 ✓	GOLDEN GLOW	AMC68526	ACTIVE

Number of ACTIVE cases: 11

WEAVER MNG DIST AAMD INC
BOX 955
CONGRESS, AZ 85332

CUSTOMER ID: 2236778

<u>Serial No.</u>	<u>Claim Name/Number</u>	<u>Lead Serial No.</u>	<u>Disposition</u>
AMC371707 ✓	BIG BEND	AMC371707 (5)	ACTIVE

Number of ACTIVE cases: 1

BUREAU OF LAND MANAGEMENT
MINING CLAIMS
MC Customer Information

Run Date: 06/21/2011 07:24 AM

Page: 1

Total Rows Returned: 17

AZ

Limiting Criteria:

System Id = MC

Admin State = AZ

Geo State = AZ

Case Disp Txt = ACTIVE, PENDING

Geost County Cd =

Admst Dist FO Cd =

Cust Nm begins with ARIZONA ASSN OF MINING DIST, WEAVER MNG DIST AAMD INC

District Txt =

FO Txt =

County Txt =

Adm Agency =

Adm Agency Txt =

Mer Twp Rng =

Mtrs =

**NO WARRANTY IS MADE BY BLM
FOR USE OF THE DATA FOR
PURPOSES NOT INTENDED BY BLM**

**DEPARTMENT OF THE INTERIOR
BUREAU OF LAND MANAGEMENT
MINING CLAIMS**

**MC Customer Information - With Serial No. and Claim Name
ACTIVE CLAIMS**

Run Date: 06/21/2011 07:03 AM

Page 1 of

Admin State: AZ

Geo State: AZ

**BENDER MARTHA
PO BOX 955
CONGRESS, AZ 85332-0**

CUSTOMER ID: 6236

<u>Serial No.</u>	<u>Claim Name/Number</u>	<u>Lead Serial No.</u>	<u>Disposition</u>
AMC350993	REC #2	AMC350993	ACTIVE

Number of ACTIVE cases: 1

**HEGEDUS ALEX
1631 CANFIELD AVE
CHINO VALLEY, AZ 863**

CUSTOMER ID: 2098721

<u>Serial No.</u>	<u>Claim Name/Number</u>	<u>Lead Serial No.</u>	<u>Disposition</u>
AMC350993	REC #2	AMC350993	ACTIVE
AMC350994	REC #3	AMC350993	ACTIVE
AMC350995	REC #4	AMC350993	ACTIVE

Number of ACTIVE cases: 3

**HILL JACK
BOX 955
CONGRESS, AZ 85332**

CUSTOMER ID: 32854

<u>Serial No.</u>	<u>Claim Name/Number</u>	<u>Lead Serial No.</u>	<u>Disposition</u>
AMC350993	REC #2	AMC350993	ACTIVE

Number of ACTIVE cases: 1

**JACOBS DANIEL C
BOX 955
CONGRESS, AZ 85332**

CUSTOMER ID: 36029

<u>Serial No.</u>	<u>Claim Name/Number</u>	<u>Lead Serial No.</u>	<u>Disposition</u>
AMC350993	REC #2	AMC350993	ACTIVE
AMC350994	REC #3	AMC350993	ACTIVE
AMC350995	REC #4	AMC350993	ACTIVE

Number of ACTIVE cases: 3

**JONES JOHN
BOX 955
CONGRESS, AZ 85332**

CUSTOMER ID: 37647

<u>Serial No.</u>	<u>Claim Name/Number</u>	<u>Lead Serial No.</u>	<u>Disposition</u>
AMC350993	REC #2	AMC350993	ACTIVE
AMC350994	REC #3	AMC350993	ACTIVE
AMC350995	REC #4	AMC350993	ACTIVE

Number of ACTIVE cases: 3

**JONES JOHN F
BOX 565
OLD FORGE, NY 13420**

CUSTOMER ID: 37652

<u>Serial No.</u>	<u>Claim Name/Number</u>	<u>Lead Serial No.</u>	<u>Disposition</u>
-------------------	--------------------------	------------------------	--------------------

(3)

BUREAU OF LAND MANAGEMENT
MINING CLAIMS
MC Customer Information

Run Date: 06/21/2011 07:03 AM

Page: 1

Total Rows Returned: 20

AZ

Limiting Criteria:

System Id = MC

Admin State = AZ

Geo State = AZ

Case Disp Txt = ACTIVE, PENDING

Geost County Cd =

Admst Dist FO Cd =

Cust Nm begins with BENDER MARTHA, HEGEDUS ALEX, HILL JACK, JACOBS DANIEL C, JONES JOHN, LISI JACKIE,
MILLER JIM, WILSON TRACY

District Txt =

FO Txt =

County Txt =

Adm Agency =

Adm Agency Txt =

Mer Twp Rng =

Mtrs =

**NO WARRANTY IS MADE BY BLM
FOR USE OF THE DATA FOR
PURPOSES NOT INTENDED BY BLM**

DEPARTMENT OF THE INTERIOR
BUREAU OF LAND MANAGEMENT
MINING CLAIMS

MC Customer Information - With Serial No. and Claim Name
ACTIVE CLAIMS

Run Date: 06/21/2011 07:03 AM

Page 2 of

<u>Serial No.</u>	<u>Claim Name/Number</u>	<u>Lead Serial No.</u>	<u>Disposition</u>
AMC345232	DEVILS DELIGHT	AMC345232	ACTIVE
Number of ACTIVE cases: 1			

LISI JACKIE
BOX 955
CONGRESS, AZ 85332

CUSTOMER ID: 43276

<u>Serial No.</u>	<u>Claim Name/Number</u>	<u>Lead Serial No.</u>	<u>Disposition</u>
AMC350993	REC #2	AMC350993	ACTIVE
Number of ACTIVE cases: 1			

MILLER JIM
BOX 955
CONGRESS, AZ 85332

CUSTOMER ID: 49480

<u>Serial No.</u>	<u>Claim Name/Number</u>	<u>Lead Serial No.</u>	<u>Disposition</u>
AMC350993	REC #2	AMC350993	ACTIVE
AMC350994	REC #3	AMC350993	ACTIVE
AMC350995	REC #4	AMC350993	ACTIVE
Number of ACTIVE cases: 3			

WILSON TRACY
BOX 955
CONGRESS, AZ 85332

CUSTOMER ID: 79187

<u>Serial No.</u>	<u>Claim Name/Number</u>	<u>Lead Serial No.</u>	<u>Disposition</u>
AMC350993	REC #2	AMC350993	ACTIVE
AMC350994	REC #3	AMC350993	ACTIVE
AMC350995	REC #4	AMC350993	ACTIVE
Number of ACTIVE cases: 3			

U.S. Department of the Interior
Bureau of Land Management
Arizona State Office


CONVERSATION RECORD		Time 08:00	Date 6/21/2011
Type <input type="checkbox"/> Visit <input type="checkbox"/> Conference <input checked="" type="checkbox"/> Telephone			
Location of Visit/Conference <input type="checkbox"/> Incoming <input checked="" type="checkbox"/> Outgoing			
Name of Person(s) Contacted or in Contact With You AZ ASSN OF MINING DIST	Organization (Office, Dept., Bureau, etc.) WEAVER MNG DIST AAMD INC	Telephone 928-427-6344	
Subject WRONG AMC NUMBER USED FOR BLUE BELL CLAIM			

Summary

ON 6/16/2011, CLAIMANT PAID MAINTENANCE FEES FOR 19 CLAIMS.
CLAIMANT SUBMITTED A LISTING OF THE 19 CLAIMS ASSOCIATED WITH RECEIPT #2364166.
CLAIMANT LISTED THE WRONG AMC NUMBER FOR THE BLUE BELL CLAIM {LINE 10}.
THE BLUE BELL CLAIM NUMBER SHOULD READ AMC68550 NOT 38550.


Action Required

Claimant need's to correct the AMC number listed for Blue Bell to reflect AMC68550.

Name of Person Documenting Conversation PBrown	Signature 	Date 6/21/2011
---	---	-------------------

Action Taken

Called 628-427-6344 to inform them of the error; I had to leave a MSG on the answering machine id' as Weaver Mining District off Highway 89.

Signature 	Title Legal Instruments Examiner	Date 6/21/2011
--	-------------------------------------	-------------------

U.S. Department of the Interior
Bureau of Land Management
Arizona State Office

CONVERSATION RECORD	Time 0910	Date 6-21-2011
----------------------------	--------------	-------------------

Type Visit Conference Telephone

Incoming
 Outgoing


Location of Visit/Conference AZSO

Name of Person(s) Contacted or in Contact With You RAYMOND GRIMMER	Organization (Office, Dept., Bureau, etc.) WEAVER MNG DIST AAMD INC	Telephone 928-427-6344
---	--	---------------------------


Subject
WRONG AMC NUMBER USED FOR BLUE BELL CLAIM (AMC68550)

Summary
RAYMOND GRIMMER CALLED AND STATED HE WILL MAKE THE AMC NUMBER CORRECTION FOR THE BLUE BELL CLAIM {LINE 10}. HE CONFIRMED THAT IT SHOULD BE AMC68550. THANK YOU!

Action Required
Claimant will correct the AMC number he listed and asked that I cross out the wrong number and write in the correct AMC number for the Blue Bell mining claim. Done!

Name of Person Documenting Conversation PBrown	Signature 	Date 6/21/2011
---	---	-------------------

Action Taken
Conversation Record's printed and placed in Lead Case Files associated with payment {Receipt #2364166}. Maintenance Fee Payment processed.

Signature 	Title Legal Instruments Examiner	Date 6/21/2011
---	-------------------------------------	-------------------

AMC 68526
 350993
 368659
~~65~~
 358468
 371707

MAINTENANCE FEE PAYMENT

Claimant Name: Az Asso Mining Dist
 Address: Box 955
 City: Congress State: Az Zip: 85332
 Telephone: 928-427-6344
 E-mail address: N/A
 Signature: Les London

RECEIVED
 PLM AZ STATE OFFICE
 2010 AUG 25 A 10:16
 PHOENIX, ARIZONA
 BLM
 Date
 Stamp

Check here if this is a change of address.

LINE NO.	AMC NUMBER	CLAIM/SITE NAME	COUNTY RECORDER DATA (If available)	TWP	RNG	SEC
1	68546	SPANISH Gold #5		8N	4W	7
2	68547	" " #6		"	"	7
3	68548	" " #7		"	"	7
4	68549	" " #8		"	"	7
5	350993	Rec #2		9N	4W	8
6	350994	" #3		10N	5W	35
7	350995	" #4		10N	5W	35
8	368659	DRY Creek		9N	4W	6
9	368660	forget Me Not		9N	4W	6
10	38550	Blue Bell		9N	5W	1

List additional claims on Form MCF114.

Bureau of Land Management
 Arizona State Office
www.az.blm.gov

No. of Claims: 20 x \$125 = 2800.
 Check No: CC Init. SL
 Receipt No.: 2206339
 For BLM Use Only

Form: MCF112
 Revised July 2005

This form is available from the Arizona Department of Mines and Mineral Resources and may be reproduced.

United States Department of the Interior
 Bureau of Land Management
 LANDS/RECREATION & PLANNING
 ONE N CENTRAL AVE
 PHOENIX, AZ 85004 -2203
 Phone:

Receipt

No: 2206339

Transaction #: 2276342		ENTERED INTO COMPUTER
Date of Transaction: 08/31/2010		
CUSTOMER:		
LES BENDER PO BOX 955 CONGRESS, AZ 85332-0955 US		SEP ^{14 PM} 18 2010

LINE #	QTY	DESCRIPTION	REMARKS	UNIT PRICE	TOTAL
1	1.00	LOCATABLE MINERALS / MINING CLAIMS-NOT NEW-UNADJUD, ONE AUTH NO. ONLY / MINING CLAIM MONEY RECEIVED CASES: AMC68546/\$2800.00	MAINT (20) 2011	- n/a -	2800.00
TOTAL:					\$2,800.00

PAYMENT INFORMATION			
NOTE: Items will appear on credit card statement as "Bureau of Land Mgmt CO".			
1	AMOUNT:	2800.00	POSTMARKED: N/A
	TYPE:	CREDIT CARD	RECEIVED: 08/31/2010
	NAME:	BENDER, LES PO BOX 955 CONGRESS AZ 85332-0955 US	
	CARD NO:	XXXXXXXXXXXX1292	AUTH CODE: 03108R
	NAME ON CARD:	LES BENDER	
	EXPIRES:	07/2013	
	SIGNATURE:		

REMARKS

This receipt was generated by the automated BLM Collections and Billing System and is a paper representation of a portion of the official electronic record contained therein.

Amc 68553 paid by receipt # 2201757 Carole Nielson
 Refunded receipt 2206339 Les Bender - Received last \$140 for 68553

DEPARTMENT OF THE INTERIOR
 BUREAU OF LAND MANAGEMENT
 MINING CLAIMS
 MC Customer Information - With OUT Legal Description
 ACTIVE, CLOSED CLAIMS

Run Date: 09/14/2010 07:06 AM

Page 6 of 7

KELLEY LUCILLE
 BOX 25

CUSTOMER ID: 38879

Serial No	Claim Name/Number	County	Disposition	Int. Rel
AMC68526	ROCK HOUSE EXTENSION	YAVAPAI	ACTIVE	CLAIMANT
AMC68527	WILD HORSE EXTENSION	YAVAPAI	ACTIVE	CLAIMANT
AMC68528	WILD HORSE EXTENSION	YAVAPAI	CLOSED	CLAIMANT
AMC68529	OLD WILD HORSE	YAVAPAI	ACTIVE	CLAIMANT
AMC68530	FOUR HUNDRED	YAVAPAI	ACTIVE	CLAIMANT
AMC68531	THOMASON	YAVAPAI	ACTIVE	CLAIMANT
AMC68532	BLACK HAWK NO 1	YAVAPAI	CLOSED	CLAIMANT
AMC68533	BLACK HAWK NO 2	YAVAPAI	CLOSED	CLAIMANT
AMC68534	BLACK HAWK NO 3	YAVAPAI	CLOSED	CLAIMANT
AMC68535	BLACK HAWK NO 4	YAVAPAI	CLOSED	CLAIMANT
AMC68536	GOLDEN HAWK #1	YAVAPAI	CLOSED	CLAIMANT
AMC68537	GOLDEN HAWK #2	YAVAPAI	CLOSED	CLAIMANT
AMC68538	GOLDEN HAWK NO 3	YAVAPAI	CLOSED	CLAIMANT
AMC68539	GOLDEN HAWK NO 4	YAVAPAI	CLOSED	CLAIMANT
AMC68540	GOLDEN HAWK NO 5	YAVAPAI	CLOSED	CLAIMANT
AMC68541	GOLDEN HAWK NO 6	YAVAPAI	CLOSED	CLAIMANT
AMC68542	SPANISH GOLD	YAVAPAI	CLOSED	CLAIMANT
AMC68543	SPANISH GOLD #2	YAVAPAI	CLOSED	CLAIMANT
AMC68544	SPANISH GOLD #3	YAVAPAI	CLOSED	CLAIMANT
AMC68545	SPANISH GOLD #4	YAVAPAI	CLOSED	CLAIMANT
AMC68546	SPANISH GOLD #5	YAVAPAI	ACTIVE	CLAIMANT
AMC68547	SPANISH GOLD #6	YAVAPAI	ACTIVE	CLAIMANT
AMC68548	SPANISH GOLD #7	YAVAPAI	ACTIVE	CLAIMANT
AMC68549	SPANISH GOLD #8	YAVAPAI	ACTIVE	CLAIMANT
AMC68550	BLUE BELL	YAVAPAI	ACTIVE	CLAIMANT
AMC68551	HILL SIDE	YAVAPAI	CLOSED	CLAIMANT
AMC68552	APEX	YAVAPAI	ACTIVE	CLAIMANT
AMC68553	GOLDEN ROD	YAVAPAI	ACTIVE	CLAIMANT
AMC68555	BLACK HAWK	YAVAPAI	ACTIVE	CLAIMANT
AMC68556	BLUE BUCKET	YAVAPAI	ACTIVE	CLAIMANT
AMC68557	BLUE BUCKET	YAVAPAI	CLOSED	CLAIMANT
AMC68558	LOST BOLTS	YAVAPAI	CLOSED	CLAIMANT
AMC68559	MIDNIGHT	YAVAPAI	CLOSED	CLAIMANT
AMC68560	ALICE MAY	YAVAPAI	CLOSED	CLAIMANT
AMC68561	JOKER GULCH	YAVAPAI	CLOSED	CLAIMANT
AMC68562	LOST DUTCHMAN NO 1	YAVAPAI	CLOSED	CLAIMANT
AMC68563	LOST DUTCHMAN NO 2	YAVAPAI	CLOSED	CLAIMANT
AMC68564	LOST DUTCHMAN NO 3	YAVAPAI	CLOSED	CLAIMANT
AMC68565	MYERS #1	YAVAPAI	CLOSED	CLAIMANT
AMC68566	MYERS #2	YAVAPAI	CLOSED	CLAIMANT
AMC68567	GOLD BASIN	YAVAPAI	CLOSED	CLAIMANT
AMC68568	GOLDEN EAGLE	YAVAPAI	CLOSED	CLAIMANT
AMC68569	LOBO LODE	YAVAPAI	CLOSED	CLAIMANT
AMC68570	MINX LODE	YAVAPAI	CLOSED	CLAIMANT
AMC68571	DOWDY	YAVAPAI	ACTIVE	CLAIMANT
AMC68572	DOWDY EXT	YAVAPAI	ACTIVE	CLAIMANT
AMC68573	BLACK MEXICAN	YAVAPAI	CLOSED	CLAIMANT
AMC68574	BLACK MEXICAN	YAVAPAI	CLOSED	CLAIMANT
AMC68575	LUCKY ROXIE	YAVAPAI	CLOSED	CLAIMANT
AMC68576	FOUR HUNDRED NO 2	YAVAPAI	ACTIVE	CLAIMANT
AMC68577	GOLD STRIKE	YAVAPAI	ACTIVE	CLAIMANT
AMC68578	MOUNTAIN TOP	YAVAPAI	ACTIVE	CLAIMANT

NO WARRANTY IS MADE BY BLM FOR USE OF THE DATA FOR PURPOSES NOT INTENDED BY BLM.

AMC 84486-
60025-
60858
33685
335422
68526
350993
368659
371707
358468
331146
87686
29140
112738

ARIZONA ASSOCIATION OF MINING DISTRICTS
FAX TRANSMISSION SHEET

Sent to: BLM
ATTENTION: FINA SUZY
At Fax Number: 602-417-9556
Telephone Number: _____

Sent By: Les Bender
ARIZONA ASSOCIATION of MINING DISTRICTS:
WEAVER MINING DISTRICT, Est. 1863

⁹²⁸
From Fax Number: (520)-427-3820

⁹²⁸
Telephone Number: (520)-427-6344

Address: 2200 N. Highway 89 P.O.Box 955, Congress, Arizona 85332

Message: Please accept 7 Pages Main. See
CALL me BACK @ 928-427-6336 for
Credit Card Payment.
Thanks Les

Time Sent 9:30

Date Sent 8-4-09

WEAVER MINING DISTRICT
Established 1863
2200 Hwy 89, P.O.Box 955
Congress, Az., 85332

ARIZONA ASSOCIATION
of
MINING DISTRICTS

⁹²⁸
Telephone (520) 427-6344
Fax: (520) 427-3820
⁹²⁸



MAINTENANCE FEE PAYMENT

Claimant Name: Dan Jacobs & West Sedco, Inc.

Address: P.O. Box 447

City: CONGRESS State: Az Zip: 85332

Telephone: 928-427-3844

E-mail address: _____

Signature: [Signature]

Check here if this is a change of address.

RECEIVED
 PLMAZ STATE OFFICE
 PHOENIX, ARIZONA
 2009 AUG -6 P 2:11
 BLM
 Date
 Stamp

84486

LINE NO.	AMC NUMBER	CLAIM/SITE NAME	COUNTY RECORDER DATA (if available)	TWP	RNG	SEC
1	84552	MAG-# 121	Book-158-Pg.-472	9-N	6-W	12
2	84561	MAG-# 136	" " " -487	9-N	6-W	12
3	84564	MAG-# 139	" " " -490	9-N	6-W	13
4	84565	MAG-# 146	" " " -491	9-N	5-W	18
5	84573	MAG-# 148	" " " -499	9-N	5-W	18
6	84574	MAG-# 149	" " " -500	9-N	5-W	18
7						
8						
9						
10						

List additional claims on Form MCF114.

Bureau of Land Management
 Arizona State Office
www.az.blm.gov

No. of Claims: 6 x \$125 = 840.
 Check No: CC Init. SC
 Receipt No.: 1973192
 For BLM Use Only

Form: MCF112
 Revised July 2005

This form is available from the Arizona Department of Mines and Mineral Resources and may be reproduced.

MAINTENANCE FEE PAYMENT

Claimant Name: Don Jacobs, Agent
 Address: Box 447
 City: CONGRESS State: AZ Zip: 85332
 Telephone: 928-427-3844
 E-mail address: _____
 Signature: [Signature]

BLM
Date
Stamp

Check here if this is a change of address.

Claim Name	BLM Listed Claimant (as of 8/20/04)	AMC Number
Black Metal	Goldconda Resources, Inc.	60025
Copper King	Goldconda Resources, Inc.	60026
Gold Reserve	Goldconda Resources, Inc.	60027
Green Linnet	Goldconda Resources, Inc.	60028
Montreal	Goldconda Resources, Inc.	60029
Niwot	Goldconda Resources, Inc.	60030
Oro Fino	Goldconda Resources, Inc.	60031
Monitor	Goldconda Resources, Inc.	60032
Monitor Extension	Goldconda Resources, Inc.	60033
Monitor No. 1	Goldconda Resources, Inc.	60034
Monitor No. 3	Goldconda Resources, Inc.	60035
Monitor No. 4	Goldconda Resources, Inc.	60036
Monitor No. 5	Goldconda Resources, Inc.	60037
Monitor No. 6	Goldconda Resources, Inc.	60038
Monitor No. 7	Goldconda Resources, Inc.	60039
King Fraction	Goldconda Resources, Inc.	60858
W.S. Marle #2	West Sedco, Inc.	331685
W.S. Marle #3	West Sedco, Inc.	331686
W.S. Marle #4	West Sedco, Inc.	331687
W.S. Marle #8	West Sedco, Inc.	331688
W.S. Marle #1	West Sedco, Inc.	335422
W.S. Marle #9	West Sedco, Inc.	335423

RECEIVED OFFICE
 BLM AZ STATE OFFICE
 P 2:42
 AUG 10 2009
 PHOENIX, ARIZONA

All claims located within Sections 5, 6, 8 and 31, Townships 22 and 23 North, Range 17 West, Gila and Salt River Base and Meridian, Mohave County, Arizona.

List additional claims on Form MCF114.

No. of Claims: 22 x \$185 = 3,080.
 Check No: CC Init. SC
 Receipt No.: 1973192
 For BLM Use Only

Bureau of Land Management
 Arizona State Office
www.az.blm.gov

Form: MCF112
 Revised July 2005

This form is available from the Arizona Department of Mines and Mineral Resources and may be reproduced.

MAINTENANCE FEE PAYMENT

Claimant Name: Az Asso. Mining Dist.
 Address: Box 955
 City: Congress State: AZ Zip: 85332
 Telephone: 928-427-6344
 E-mail address: N/A
 Signature: [Signature]

RECEIVED
 PLM AZ STATE OFFICE
 2009 AUG - 6 P 2 42
 PHOENIX, ARIZONA
 BLM
 Date
 Stamp

Check here if this is a change of address.

LINE NO.	AMG NUMBER	CLAIM/SITE NAME	COUNTY RECORDER DATA (if available)	TWP	RNG	SEC
1	68546	Spanish Gold #5		8N	4W	7
2	68547	" " #6		"	"	7
3	68548	" " #7		"	"	7
4	68549	" " #8		"	"	7
5	350993	Rec #2		9N	4W	8
6	350994	" #3		10N	5W	35
7	350995	" #4		"	"	35
8	368659	DRY CREEK		9N	4W	6
9	368660	forget Me Not		9N	4W	6
10	38550	Blue Bell		9N	5W	1

List additional claims on Form MGF114.

Bureau of Land Management
 Arizona State Office
www.az.blm.gov

No. of Claims: 20 x \$125 = 2800.
 Check No: CC Init. SC
 Receipt No.: 1973192
 For BLM Use Only

Form: MCF112
 Revised July 2005

This form is available from the Arizona Department of Mines and Mineral Resources and may be reproduced.

MAINTENANCE FEE PAYMENT

Claimant Name: LION CANYON LLC
 Address: 4510 W. ACOMA
 City: Glendale State: AZ Zip: 85306
 Telephone: 928-427-6336
 E-mail address: N/A
 Signature: [Signature] (AGENT)

Check here if this is a change of address.

BLM
Date
Stamp

RECEIVED
 ALHAMBRA STATE
 2009 AUG -6 P
 PHOENIX, ARIZ

LINE NO.	AMC NUMBER	CLAIM/SITE NAME	COUNTY RECORDER DATA (if available)	TWP	RNG	SEC
✓ 1	68553	Golden Rod "A"	181-100	9N	5W	7
✓ 2	68555	BLACK HAWK	196-561	9N	5W	1
✓ 3	68585	CHARLENE	155-316	9N	4W	6
✓ 4	68571	Dowdy	181-99	9N	4W	6
✓ 5	68572	Dowdy Ext	203-104	9N	4W	6
✓ 6	68530	four Hundred	150-182	9N	4W	6
✓ 7	68576	four Hundred #2	150-243	9N	4W	6
✓ 8	68526	Rock House Ext	150-242	9N	4W	6
✓ 9	68529	Old Wild Horse	145-224	9N	4W	6
✓ 10	68527	Wild Horse EXT	150-241	9N	4W	6
✓ 11	331146	Lucky Roxie	134-455	9N	4W	5+6

List additional claims on Form MCF114.

Bureau of Land Management
 Arizona State Office
www.az.blm.gov

146

No. of Claims: 11 x \$125 = 1,540.
 Check No: CC Init. SC
 Receipt No.: 1973192
 For BLM Use Only

Form: MCF112
 Revised July 2005

This form is available from the Arizona Department of Mines and Mineral Resources and may be reproduced.

MAINTENANCE FEE PAYMENT

Claimant Name: Les Bender
 Address: Box 608
 City: Congress State: AZ Zip: 85332
 Telephone: 928-427-6336
 E-mail address: N/A
 Signature: [Signature]

Check here if this is a change of address.

RECEIVED
 FILM AZ STATE OFFICE
 2009 AUG - 6 P 2:12
 PHOENIX, ARIZONA
 BLM
 Date
 Stamp

LINE NO.	AMC NUMBER	CLAIM/SITE NAME	COUNTY RECORDER DATA (if available)	TWP	RNG	SEC
✓ 1	335055	ALTO				
✓ 2	335056	ALTO #1				
✓ 3	58363	Butte Silver				
✓ 4	335413	Au Vu				
✓ 5	386692	Bumble Bee #1		10N	6W	23
✓ 6	386693	Bumble Bee #2		10N	6W	23
7						
8						
9						
10						

List additional claims on Form MCF114.

Bureau of Land Management
 Arizona State Office
www.az.blm.gov

No. of Claims: 6 x \$140 = 840
 Check No: CC Init. SC
 Receipt No.: 1973192
 For BLM Use Only

Form: MCF112
 Revised July 2005

This form is available from the Arizona Department of Mines and Mineral Resources and may be reproduced.

MAINTENANCE FEE PAYMENT

Claimant Name: DAN JACOB's Per West Sides, Inc.

Address: P.O. Box 447

City: CONGRESS State: AZ Zip: 85332

Telephone: 928-427-3844

E-mail address: _____

Signature: *Dan Jacob*

Check here if this is a change of address.

RECEIVED
BLM AZ STATE OFFICE
2009 AUG -6 P 2:11
PHOENIX, ARIZONA
BLM
Date
Stamp

LINE NO.	AMOUNT NUMBER	CLAIMS ITEM NAME	COUNTY RECORDER Available	TWP	RNG	SEC
1	87690	Roadside	237-Pg. 879	22N	18W	13
2	87691	Roadside #1	237-Pg. -895	22N	18W	13
3	29140	Roadside-#2	487-Pg.-778	22N	18W	13
4	112738	Roadside-#3	662-Pg.-856	22N	17W	12/13
5						
6						
7						
8						
9						
10						

List additional claims on Form MCF114.

Bureau of Land Management
Arizona State Office
www.az.blm.gov

No. of Claims: 4 x \$125 = 560.
 Check No: CC Init. SC
 Receipt No.: 1973192
For BLM Use Only

Form: MCF112
Revised July 2005

This form is available from the Arizona Department of Mines and Mineral Resources and may be reproduced.

United States Department of the Interior
Bureau of Land Management
 BUSINESS & SUPPORT SVCS DIV
 ONE N CENTRAL AVE SUITE 800
 PHOENIX, AZ 85004 -4427
 Phone: (602) 417-9200

Receipt

No: 1973192

Transaction #: 2037102	
Date of Transaction: 08/07/2009	
CUSTOMER:	DANIEL C JACOBS PO BOX 447 CONGRESS, AZ 85332-0447 US

LINE #	QTY	DESCRIPTION	REMARKS	UNIT PRICE	TOTAL
1	1.00	LOCATABLE MINERALS / MINING CLAIMS-NOT NEW-UNADJUD, ONE AUTH NO. ONLY / MINING CLAIM MONEY RECEIVED CASES: AMC87690/\$9660.00	MAINT (69)	- n/a -	9660.00
TOTAL:					\$9,660.00

PAYMENT INFORMATION			
NOTE: Items will appear on credit card statement as "Bureau of Land Mgmt CO".			
1	AMOUNT:	9660.00	POSTMARKED: N/A
	TYPE:	CREDIT CARD	RECEIVED: 08/07/2009
	NAME:	JACOBS, DANIEL C PO BOX 447 CONGRESS AZ 85332-0447 US	
	CARD NO:	XXXXXXXXXXXX3175	AUTH CODE: 007402
	NAME ON CARD:	DANIEL C JACBOS	
	EXPIRES:	06/2014	
	SIGNATURE:		

REMARKS	

This receipt was generated by the automated BLM Collections and Billing System and is a paper representation of a portion of the official electronic record contained therein.

AMC 58363
 AMC 335413
 AMC 386692

PAGE 02/05
 AMC 335055
 AMC 68526
 AMC 350993
 AMC 368659
 AMC 358468
 AMC 371707
 AMC 331146

Page 1

MAINTENANCE FEE PAYMENT

Claimant Name: AZ Asso. Mining Dist.
 Address: Box 955
 City: Copress State: AZ Zip: 85332
 Telephone: 928-427-6344
 E-mail address: N/A
 Signature: [Signature]

BLM RECEIVED
 BLM STATE OFFICE
 2008 AUG 14 P 4: 00
 PINAL, ARIZONA
 BLM Date Stamp

Check here if this is a change of address.

LINE NO.	AMC NUMBER	CLAIM/SITE NAME	COUNTY RECORDER DATA (if available)	TWP	RNG	SEC
1	68546	SPANISH GOLD #5		8N	4W	7
2	68547	" " #6		"	"	"
3	68548	" " #7		"	"	"
4	68549	" " #8		"	"	"
5	350993	Rec #2		9N	4W	8
6	350994	" #3		10N	5W	35
7	350995	" #4		10N	5W	35
8	368659	DRY CREEK		9N	4W	6
9	368660	Forget Me Not		9N	4W	6
10	68550	Blue Bell		9N	5W	1

List additional claims on Form MCF114.

No. of Claims: 10 + 10 x \$125 = 2500.⁰⁰
 Check No: CC Init. ERG
 Receipt No.: 1761771
 For BLM Use Only

Bureau of Land Management
 Arizona State Office
www.az.blm.gov

Form: MCF112
 Revised July 2005

This form is available from the Arizona Department of Mines and Mineral Resources and may be reproduced.

32 9/5/08

PAGE 2

SUPPLEMENTAL ATTACHMENT

May be used with the following forms for listing additional mining claims:

Check One.

- Affidavit of Performance of Annual Work
- Maintenance Fee Payment
- Notice of Intent to Hold Mining Claims
- Notice of Non-Liability for Labor and Materials Furnished

RECEIVED
 BLM, AZ STATE OFFICE
 PHOENIX, ARIZONA
 2008 AUG 14 P 4: 00
 BLM
 Date
 Stamp

LINE NO.	AMC NUMBER	CLAIM/SITE NAME	COUNTY RECORDER DATA (If available)	TWP	RNG	SEC
11	68583	Gold Galch		9N	5W	12
12	68584	Gold Rodext		9N	4W	7
13	68554	Golden Rod		9N	4W	7
14	68556	Blue Bucket		9N	4W	7
15	68577	Gold Strike		9N	4W	7
16	68578	Mountain Top		9N	4W	8
17	68579	Golden Glow		9N	4W	8
18	358468	DIAGONAL COBE		9N	4W	6
19	68552	APex		9N	5W	1
20	371707	Big Bend		9N	4W	34+35

Form MCF114
 Revised June 2005

This form is available from the Arizona Department of Mines & Mineral Resources and may be reproduced.

Page 3

MAINTENANCE FEE PAYMENT

Claimant Name: LION CANYON LLC
 Address: 4510 W. ACOMA
 City: Glendale State: AZ Zip: 85306
 Telephone: 928-427-6336
 E-mail address: N/A
 Signature: [Signature] (Agent)

Check here if this is a change of address.

RECEIVED
 BLM, AZ STATE OFFICE
 PHOENIX, ARIZONA
 2008 AUG 14 P 4:00
 BLM
 Date
 Stamp

LINE NO.	AVC NUMBER	CLAIM/SITE NAME	COUNTY RECORDER (Available)	TWP	RNG	SEC
1	68553	Golden Rod "A"	181-100	9N	5W	1
2	68555	BLACK HAWK	196-561	9N	5W	1
3	68585	CHARLENE	155-316	9N	4W	6
4	68571	Dowdy	181-99	9N	4W	6
5	68572	Dowdy EXT	203-104	9N	4W	6
6	68530	Four Hundred	150-182	9N	4W	6
7	68576	Four Hundred *2	150-243	9N	4W	6
8	68526	Rock House EXT	150-242	9N	4W	6
9	68527	Wild Horse EXT	150-241	9N	4W	6
10	68529	Old Wild Horse	145-224	9N	4W	6
11	331146	Lucky Roxie	134-455	9N	4W	6

List additional claims on Form MCF114.

Bureau of Land Management
 Arizona State Office
www.az.blm.gov

No. of Claims: 11 x \$125 = 1375.00
 Check No: CC Init. SAC
 Receipt No.: 1761771
 For BLM Use Only

Form: MCF112
 Revised July 2005

Page 4

MAINTENANCE FEE PAYMENT

Claimant Name: Les Bender
 Address: Box 608
 City: Congress State: AZ Zip: 85332
 Telephone: 928-427-6336
 E-mail address: N/A
 Signature: [Signature]

RECEIVED
 BLM AZ STATE OFFICE
 2008 AUG 14 P 4:00
 PHOENIX, ARIZONA
 BLM
 Date
 Stamp

Check here if this is a change of address.

LINE NO.	AMC NUMBER	CLAIM/SITE NAME	COUNTY RECORDER DATA (if available)	TWP	RNG	SEC
1	335055	ALTO				
2	335056	ALTO #1				
3	58363	Butte Silver				
4	335413	Au Vu				
5	386692	Bumble Bee # 1		10N	6W	23
6	386693	Bumble Bee # 2		10N	6W	23
7						
8						
9						
10						

List additional claims on Form MCF114.

No. of Claims: 6 x \$125 = 750.00
 Check No: CC Init. EBG
 Receipt No.: 1761771
 For BLM Use Only

Bureau of Land Management
 Arizona State Office
www.az.blm.gov

Form: MCF112
 Revised July 2005

ARIZONA ASSOCIATION OF MINING DISTRICTS
FAX TRANSMISSION SHEET

Sent to: BLM - 4 Pages Plus Cover Sheet

ATTENTION: ERIC

At Fax Number: 602-417-9314

Telephone Number: _____

Sent By: Les Bender

ARIZONA ASSOCIATION of MINING DISTRICTS:
WEAVER MINING DISTRICT, Est. 1863

From Fax Number: (928) - 427-3820

Telephone Number: (928) - 427-6344

Address: 2200 N. Highway 89, P.O.Box 955, Congress, Arizona 85332

RECEIVED
BLM, AZ STATE OFFICE
2008 AUG 14 P 4:00
PHOENIX, ARIZONA

Message: ERIC - I AM SENDING 4 Pages
of Claims (TOTAL 37 CLAIMS) TO
PAY the MAINTENANCE Fee- Call Me
To get Credit Card # @ 928-427-6336

Time Sent 9:30 Am.

Date Sent Aug 13 2008

WEAVER MINING DISTRICT
Established 1863
2200 Hwy 89, P.O.Box 955
Congress, Az., 85332

ARIZONA ASSOCIATION
of
MINING DISTRICTS

Telephone (928) 427-6344
Fax: (928) 427-3820

TOTAL 37 PAGES
\$4625.00

United States Department of the Interior
Bureau of Land Management
 BUSINESS & SUPPORT SVCS DIV
 ONE N CENTRAL AVE SUITE 800
 PHOENIX, AZ 85004 -4427
 Phone: (602) 417-9200

Receipt

No: 1761771

Transaction #: 1819305	
Date of Transaction: 08/14/2008	
CUSTOMER:	BENDER LES WEAVER MINING DI BOX 955 CONGRESS, AZ 85332

LINE #	QTY	DESCRIPTION	REMARKS	UNIT PRICE	TOTAL
1	1.00	LOCATABLE MINERALS / MINING CLAIMS-NOT NEW-UNADJUD, ONE AUTH NO. ONLY / MINING CLAIM MONEY RECEIVED (455) CASES: AMC68546/\$4625.00	2009 MAINT (37)	- n/a -	4625.00
TOTAL:					\$4,625.00

PAYMENT INFORMATION			
NOTE: Items will appear on credit card statement as "Bureau of Land Mgmt CO".			
1	AMOUNT:	\$4,625.00	POSTMARKED: N/A
	TYPE:	CREDIT CARD	RECEIVED: 08/14/2008
	NAME:	WEAVER MINING DI LES, BENDER BOX 955 CONGRESS AZ 85332	
	CARD NO:	XXXXXXXXXXXX7330	AUTH CODE: 07664A
	NAME ON CARD:	LES O BENDER JR	
	EXPIRES:	10/31/2010	
	SIGNATURE:		

VKO Realty
Box 608
Congress Ave 8332

AMC 331146 PAGE 1

THIS IS A CONFORMED COPY OF INSTRUMENT
RECORDED ON DATE 8/6/07 TIME 1:49
IN BOOK 4529 PAGE 333
ANA WAYMAN-TRULLI, O. RECORDER

AMC 368659
AMC 358468
AMC 68526

AMC 371707 AMC 350993

FEE
\$6
\$6
\$6
\$6
\$6

MAINTENANCE FEE PAYMENT

Claimant Name: LION CANYON LLC
Address: 4510 W. ACOMA
City: Glendale State: AZ Zip: 85306
Telephone: 928-427-6336

E-mail address: _____
Signature: [Signature] (Agent)

Check here if this is a change of address.

RECEIVED
BLM, AZ STATE OFFICE
2007 AUG - 8 A 9: 00
PHOENIX, ARIZONA
BLM Date Stamp

LINE NO.	AMC NUMBER	CLAIM/SITE NAME	COUNTY RECORDER DATA (if available)	TWP	RNG	SEC
1	68553	Golden Rod (A)	181-100	9N	5W	1
2	68555	BLACK HAWK	196-561	9N	5W	1
3	68585	CHARLENE	155-316	9N	4W	6
4	68571	Dowdy	181-99	9N	4W	6
5	68572	Dowdy EXT	203-104	9N	4W	6
6	68530	Four Hundred	150-182	9N	4W	6
7	68576	Four Hundred #2	150-243	9N	4W	6
8	68526	Rock House EXT	150-242	9N	4W	6
9	68527	Wild Horse EXT	150-241	9N	4W	6
10	68529	Old Wild Horse	145-224	9N	4W	6

List additional claims on Form MCF114.

No. of Claims: 10 x \$125 = 1,250
Check No: CC Init. YMC
Receipt No.: 1539202
For BLM Use Only

Bureau of Land Management
Arizona State Office
www.az.blm.gov

Form: MCF112
Revised July 2005

This form is available from the Arizona Department of Mines and Mineral Resources and may be reproduced.

RE 8/11/07
ENTERED IN COMPUTER

Az Asso. Mining
Box 955
Congress, AZ 85332

THIS IS A CONFORMED COPY OF INSTRUMENT
RECORDED ON DATE 8/6/07 TIME 1:49
IN BOOK 4529 PAGE 339
ANA WAYMAN-TRUJILLO, RECORDER
[Signature] DEPUTY



MAINTENANCE FEE PAYMENT

Claimant Name: DAN Jacobs (AA.M.D)
Address: Box 955
City: Congress State: AZ Zip: 85332
Telephone: 928-427-6344
E-mail address: _____
Signature: [Signature] (Agent)
 Check here if this is a change of address.

RECEIVED
BLM, AZ STATE OFFICE
2007 AUG - 8 A 9:00
PHOENIX, ARIZONA
BLM
Date
Stamp

LINE NO.	AMC NUMBER	CLAIM/SITE NAME	COUNTY RECORDER DATA (if available)	TWP	RNG	SEC
1 X	68546	SPANISH Gold #5		8N	4W	7
2 X	68547	" " #6		"	"	"
3 X	68548	" " #7		"	"	"
4 X	68549	" " #8		"	"	"
5 X	350993	Rec #2		9N	4W	8
6 X	350994	" #3		10N	5W	35
7 X	350995	" #4		10N	5W	35
8 X	368659	Dry Creek	B 4326-P-754	9N	4W	6
9 X	368660	Forget Me Not	" P 753	9N	4W	6
10 X	68550	Blue Bell		9N	5W	1

List additional claims on Form MCF114.

Bureau of Land Management
Arizona State Office
www.az.blm.gov

No. of Claims: 10 x \$125 = 1,250
Check No: CC Init. AMC
Receipt No.: 1539202
For BLM Use Only

Form: MCF112
Revised July 2005

This form is available from the Arizona Department of Mines and Mineral Resources and may be reproduced.

AA.M.D.
Box 955
Congress, AZ 85332

THIS IS A CONFORMED COPY OF INSTRUMENT
RECORDED ON DATE 8/6/07 TIME 1:49
IN BOOK 529 PAGE 335
ANA WAYMAN-TRUJILLO, RECORDER

DEPUTY

FEE
\$
\$2
\$5
\$1
\$

MAINTENANCE FEE PAYMENT

Claimant Name: AZ ASSO. MINING
Address: Box 955
City: Congress State: AZ Zip: 85332
Telephone: 928-427-6344
E-mail address: _____
Signature: [Signature] (AGENT)

Check here if this is a change of address.

RECEIVED
BLM, AZ STATE OFFICE
2007 AUG - 8 A 9:00
PHOENIX, ARIZONA
BLM Date Stamp

LINE NO.	AMC NUMBER	CLAIM/SITE NAME	COUNTY RECORDER DATA (if available)	TWP	RNG	SEC
1 X	68583	Gold Gulch		9N	5W	12
2 X	68584	Gold Red EXT		9N	4W	7
3 X	68554	Golden Rod		9N	4W	7
4 X	68556	Blue Bucket		9N	4W	7
5 X	68577	Gold Stake		9N	4W	7
6 X	68578	Mountain top		9N	4W	8
7 X	68579	Golden Glow		9N	4W	8
8 X	358468	DIAGONAL Lode		9N	4W	6
9 X	68552	APEX		9N	5W	1
10 X	371707	Big Bend		9N	4W	34-38

* multiple payment

List additional claims on Form MCF114.

No. of Claims: 10 x \$125 = 1,250 --
Check No: CC Init. JMC
Receipt No.: 1539202
For BLM Use Only

Bureau of Land Management
Arizona State Office
www.az.blm.gov

Form: MCF112
Revised July 2005

This form is available from the Arizona Department of Mines and Mineral Resources and may be reproduced.

* already paid by owners
of record w/ receipt #1341680
used that extra payment to meet
required maintenance fee payment
for 331146

BACK of Page 1
ANNUAL WORK

AFFIDAVIT OF PERFORMANCE OF ANNUAL WORK - page 2

RECEIVED
BLM, AZ STATE OFFICE

2001 AUG - 8 A 9:01
PHOENIX, ARIZONA

BLM
Date
Stamp

7							
8							
9							
10							

6. That between the dates starting at 12 o'clock noon on September 1, 20 ____ and ending at 12 o'clock noon on September 1, 20 ____ at least \$ _____ dollars worth of work and improvements were done and performed upon said claim(s) or upon one or more of a contiguous group of claims for the benefit of all, wholly or partly outside of a contiguous group of claims for the benefit of all, not including the location work.

7. That the following persons were employed to perform the work and improvements described herein: _____

8. That the work and improvements performed were: DIGGING ON VEIN - + ROAD WORK.


9. Dated: 8-5-07 Signature: [Signature]

SUBSCRIBED AND SWORN TO before me, a Notary Public, this 8-5-07 day of Aug 20 07

By: Ben Bender

Notary Public [Signature]

My Commission Expires 10-21-09



Bureau of Land Management
Arizona State Office
www.az.blm.gov

No. of Claims: 5 x \$10 = 50-
 Check No.: CC Init. TMC
 Receipt No.: 1539202
 For BLM Use Only

Form: MCF108
Revised Jan. 2006
Page 2 of 2

This form is available from the Arizona Department of Mines & Mineral Resources and may be reproduced.

United States Department of the Interior
Bureau of Land Management
 BUSINESS & SUPPORT SVCS DIV
 ONE N CENTRAL AVE SUITE 800
 PHOENIX, AZ 85004 -4427
 Phone: (602) 417-9200

Receipt

No: 1539202

Transaction #: 1590491	
Date of Transaction: 08/08/2007	
CUSTOMER:	WEAVER MINING DISTRICT 2200 HWY 89 BOX 955 CONGRESS, AZ 85332

LINE #	QTY	DESCRIPTION	REMARKS	UNIT PRICE	TOTAL
1	1.00	LOCATABLE MINERALS / MINING CLAIMS-NOT NEW-UNADJUD, ONE AUTH NO. ONLY / MINING CLAIM MONEY RECEIVED (455) CASES: AMC68553/\$3800.00	MAINT 2008/30 POL 2007/5 WAV	- n/a -	3800.00
TOTAL:					\$3,800.00

PAYMENT INFORMATION			
NOTE: Items will appear on credit card statement as "Bureau of Land Management".			
1	AMOUNT:	\$3,800.00	POSTMARKED: N/A
	TYPE:	CREDIT CARD	RECEIVED: 08/08/2007
	NAME:	WEAVER MINING DISTRICT 2200 HWY 89 BOX 955 CONGRESS AZ 85332	
	CARD NO:	XXXXXXXXXXXX3005	AUTH CODE: 166592
	NAME ON CARD:	LES BENDER	
	EXPIRES:	06/30/2010	
	SIGNATURE:		

REMARKS
CONTACTED CLAIMANT TO SEND ORIGINAL WAIVER, COPY ONLY WAS PROVIDED

This receipt was generated by the automated BLM Collections and Billing System and is a paper representation of a portion of the official electronic record contained therein.

ARIZONA ASSOCIATION OF MINING DISTRICTS
FAX TRANSMISSION SHEET

Sent to: BLM

ATTENTION: TINA

At Fax Number: 602-417-9556

Telephone Number: _____

Sent By: Les Bender

ARIZONA ASSOCIATION of MINING DISTRICTS:
WEAVER MINING DISTRICT, Est. 1863

From Fax Number: (928)-427-3820

Telephone Number: ~~(928)-427-6344~~ 928-427-6336

Address: 2200 N. Highway 89, P.O.Box 955, Congress, Arizona 85332

Message: TINA - I AM SENDING 5 PAGES
WITH 2 BACKSIDE (TOTAL 7 PAGES)

Time Sent _____ Date Sent _____

WEAVER MINING DISTRICT
Established 1863
2200 Hwy 89, P.O.Box 955
Congress, Az., 85332

Telephone (928) 427-6344
Fax: (928) 427-3820

ARIZONA ASSOCIATION
of
MINING DISTRICTS

PHOENIX, ARIZONA

2001 AUG - 8 A 9:00

RECEIVED
B.L.M. AZ STATE OFFICE

United States Department of the Interior
Bureau of Land Management
 BUSINESS & SUPPORT SVCS DIV
 ONE N CENTRAL AVE
 PHOENIX, AZ 85004 -2203
 Phone: (602) 417-9200

Receipt

No: 1332248

Transaction #: 1377296	AMC 358468
Date of Transaction: 08/11/2006	AMC 335413
	AMC 68526
CUSTOMER: VKO REALTY	AMC 350993
BOX 608	AMC 331146
CONGRESS, AZ 85332	AMC 368659
	AMC 58363
	AMC 335055

LINE #	QTY	DESCRIPTION	REMARKS	UNIT PRICE	TOTAL
1	1.00	LOCATABLE MINERALS / MINING CLAIMS-NOT NEW-UNADJUD, ONE AUTH NO. ONLY / MINING CLAIM MONEY RECEIVED (455) CASES: AMC68553/\$4250.00	MAINT 2007/34	- n/a -	4250.00
TOTAL:					\$4,250.00

PAYMENT INFORMATION			
1	AMOUNT:	\$4,250.00	POSTMARKED: N/A
	TYPE:	CHECK	RECEIVED: 08/11/2006
	CHECK NO:	2414	
	NAME:	VKO REALTY BOX 608 CONGRESS AZ 85332	

REMARKS

This receipt was generated by the automated BLM Collections and Billing System and is a paper representation of a portion of the official electronic record contained therein.

RE 8/16/06

VKD Realty
 Box 608
 Congress, Az
 85332

MAINTENANCE FEE PAYMENT

BUREAU OF LAND MANAGEMENT
 222 N CENTRAL AVENUE
 PHOENIX, AZ 85004
 602-417-9200
 www.az.blm.gov

Mining Claim Maintenance Fee Payment of \$125 per claim/site is due on or before September 1, 2006, in lieu of assessment work for the upcoming assessment year beginning September 1 of the year noted above.

RECEIVED
 B.L.M. AZ STATE OFFICE
 2006 AUG 11 A 9: 04
 PHOENIX, ARIZONA
 BLM Date Stamp

AMC NUMBER	CLAIM/SITE NAME	COUNTY RECORDER DATA	SEC	TWP	RNG
68553	Golden Rod (A)	181-100	6	9N	4W
68555	BLACK HAWK	196-561	6	9N	4W
68585	CHARLENE	155-316	6	9N	4W
68571	Dowdy	181-99	6	9N	4W
68572	Dowdy Ext.	203-104	6	9N	4W
68530	four Hundred	150-182	6	9N	4W
68576	four Hundred #2	150-243	6	9N	4W
68526	Rock House Ext.	150-242	6	9N	4W
68527	Wild Horse Ext	150-241	6	9N	4W
68529	Old Wild Horse	145-224	6	9N	4W

List additional claims on the reverse side of this form.

Check here if this is a change of address.

CLAIMANT NAME: LION CANYON LLC
 ADDRESS: 4570 W. ACOMA
 CITY: Glendale STATE: AZ ZIP: 85306
 PHONE: 928-427-6336
 SIGNATURE: [Signature]

Claimant or agent must sign to record with the County.

No of Claims: 11 x \$125 = 1,375
 Check No: 2414 Init: TMC
 Receipt No: 1332248
 FOR BLM USE ONLY
RE 8116106

AMC NUMBER	CLAIM/SITE NAME	COUNTY RECORD DATA	SEC	TWP	RNG
331146	Lucky Roxie	134-455	6	9N	4W

43 CFR 3833.0-5(e) (August 30, 1994) requires that the names and current addresses of all owners shall be identified on all instruments to be recorded or filed.

Name: _____ Address: _____

City: _____ State: _____ Zip: _____ Change of address

Name: _____ Address: _____

City: _____ State: _____ Zip: _____ Change of address

Name: _____ Address: _____

City: _____ State: _____ Zip: _____ Change of address

Name: _____ Address: _____

City: _____ State: _____ Zip: _____ Change of address

Name: _____ Address: _____

City: _____ State: _____ Zip: _____ Change of address

PRIVACY ACT STATEMENT - This information is being collected pursuant to 30 U.S.C. 28, 43 CFR 3833.2, and ARS 27-208 in compliance with the laws of the USDI, Bureau of Land Management, and the State of Arizona. The purpose of this collection is to facilitate processing of claims or applications. This form is covered by Privacy Act Notice #INTERIOR/LLM -32 and is subject to the routine uses stated in that notice. Privacy Act Notice #INTERIOR/LLM-32 is available at the BLM Arizona State Office. This form may be locally reproduced.

FORM APPROVED OMB NO. 1004-0114
Expires: December 31, 2006

AZ-3850-2
(July 2004)

MAINTENANCE FEE PAYMENT

Claimant Name: DAN JACOBS (A.A.M.D.)

Address: Box 955

City: Congress State: AZ Zip: 85332

Telephone: 928-427-6344

E-mail address: _____

Signature: [Signature]

Check here if this is a change of address.

RECEIVED
B.L.M. AZ STATE OFFICE
2006 AUG 11 A 9:04
PHOENIX, ARIZONA

BLM
Date
Stamp

LINE NO.	AMC NUMBER	CLAIM/SITE NAME	COUNTY RECORDER DATA (If available)	TWP	RNG	SEC
1	68546	Spanish Gold #5		8N	4W	7
2	68547	" " #6		"	"	"
3	68548	" " #7		"	"	"
4	68549	" " #8		"	"	"
5	350993	Rec #2		9N	4W	8
6	350994	Rec #3		10N	5W	35
7	35995	Rec #4		10N	5W	35
8	368659	DRY Creek	B4326 P 754	9N	4W	6
9	368660	Forget Me Not	B4326 P 753	9N	4W	6
10	68550	Blue Bell		9N	5W	1

List additional claims on Form MCF114.

Bureau of Land Management
Arizona State Office
www.az.blm.gov

No. of Claims: 11 x \$125 = 1375
 Check No: 2414 Init. YMC
 Receipt No.: 1332248
 For BLM Use Only

Form: MCF112
Revised July 2005
This form is available from the Arizona Department of Mines and Mineral Resources and may be reproduced.

RE 8/16/06

AMC NUMBER	CLAIM/SITE NAME	COUNTY RECORD DATA	SEG TWP	TWP RNG	RNG SEC
68552	APEX		T9N	SW	1
APEX					

43 CFR 3833.0-5(e) (August 30, 1994) requires that the names and current addresses of all owners shall be identified on all instruments to be recorded or filed.

Name: _____ Address: _____

City: _____ State: _____ Zip: _____ Change of address

Name: _____ Address: _____

City: _____ State: _____ Zip: _____ Change of address

Name: _____ Address: _____

City: _____ State: _____ Zip: _____ Change of address

Name: _____ Address: _____

City: _____ State: _____ Zip: _____ Change of address

Name: _____ Address: _____

City: _____ State: _____ Zip: _____ Change of address

PRIVACY ACT STATEMENT - This information is being collected pursuant to 30 U.S.C. 28, 43 CFR 3833.2, and ARS 27-208 in compliance with the laws of the USDI, Bureau of Land Management, and the State of Arizona. The purpose of this collection is to facilitate processing of claims or applications. This form is covered by Privacy Act Notice #INTERIOR/LLM-32 and is subject to the routine uses stated in that notice. Privacy Act Notice #INTERIOR/LLM-32 is available at the BLM Arizona State Office. This form may be locally reproduced.

MAINTENANCE FEE PAYMENT

Claimant Name: Ar. Asso. Mining
 Address: Box 955
 City: Congress State: Ar Zip: 85332
 Telephone: 928 427 6344
 E-mail address: _____
 Signature: [Signature]
 Check here if this is a change of address.

RECEIVED
 B.L.M. AZ STATE OFFICE
 2006 AUG 11 A 9:04
 PHOENIX, ARIZONA
 BLM
 Date
 Stamp

LINE NO.	AMC NUMBER	CLAIM/SITE NAME	COUNTY RECORDER DATA (If available)	TWP	RNG	SEC
1	68583	Gold Gulch		9N	5W	12
2	68584	Gold Rod Ext.		9N	4W	7
3	68554	Golden Rod		9N	4W	7
4	68556	Blue Bucket		9N	4W	7
5	68577	Gold Strike		9N	4W	7
6	68578	Mountain Top		9N	4W	8
7	68579	Golden Glow		9N	4W	8
8	358468	Diagonal Lode		9N	4W	6
9	335055	AL#0		11N	5W	21
10	335056	AL#0 #1		11N	5W	21

List additional claims on Form MCF114.

No. of Claims: 8 x \$125 = 1,000
 Check No: 2414 Init. TMC
 Receipt No.: 1332248
 For BLM Use Only

Bureau of Land Management
 Arizona State Office
www.az.blm.gov

Form: MCF112
 Revised July 2005

This form is available from the Arizona Department of Mines and Mineral Resources and may be reproduced.

RE 8/16/06

AMC NUMBER	CLAIM/SITE NAME	COUNTY RECORD DATA	SEC TWP	TWP RNG	RNG SEC
58363	Butte Silver		12N	10W	16
335413	Au Vu		10N	5W	25

43 CFR 3833.0-5(e) (August 30, 1994) requires that the names and current addresses of all owners shall be identified on all instruments to be recorded or filed.

Name: _____ Address: _____

City: _____ State: _____ Zip: _____ Change of address

Name: _____ Address: _____

City: _____ State: _____ Zip: _____ Change of address

Name: _____ Address: _____

City: _____ State: _____ Zip: _____ Change of address

Name: _____ Address: _____

City: _____ State: _____ Zip: _____ Change of address

Name: _____ Address: _____

City: _____ State: _____ Zip: _____ Change of address

PRIVACY ACT STATEMENT - This information is being collected pursuant to 30 U.S.C. 28, 43 CFR 3833.2, and ARS 27-208 in compliance with the laws of the USDI, Bureau of Land Management, and the State of Arizona. The purpose of this collection is to facilitate processing of claims or applications. This form is covered by Privacy Act Notice #INTERIOR/LLM-32 and is subject to the routine uses stated in that notice. Privacy Act Notice #INTERIOR/LLM-32 is available at the BLM Arizona State Office. This form may be locally reproduced.

AZ-3850-1
(July 2004)

MAINTENANCE FEE PAYMENT

Claimant Name: Ben Bender
 Address: Box 608
 City: Congress State: AZ Zip: 85332
 Telephone: _____
 E-mail address: _____
 Signature: [Signature]
 Agent

Check here if this is a change of address.

RECEIVED
 BLM, AZ STATE OFFICE
 2006 AUG 11 A 9:05
 PHOENIX, ARIZONA

BLM
 Date
 Stamp

LINE NO.	AMC NUMBER	CLAIM/SITE NAME	COUNTY RECORDER DATA (If available)	TWP	RNG	SEC
1	335055	ALTO		11N	5W	21
2	335056	ALTO #1		11N	5W	21
3	58363	BUTTE SILVER		12N	1W	16
4	335413	AL. VU		10N	5W	25
5						
6						
7						
8						
9						
10						

List additional claims on Form MCF114.

Bureau of Land Management
 Arizona State Office
www.az.blm.gov

No. of Claims: 4 x \$125 = 500
 Check No: 2414 Init. YMC
 Receipt No.: 1332248
 For BLM Use Only

Form: MCF112
 Revised July 2005

This form is available from the Arizona Department of Mines and Mineral Resources and may be reproduced.

RE 8/16/06

United States Department of the Interior
Bureau of Land Management
 BUSINESS & SUPPORT SVCS DIV
 222 N CENTRAL AVE
 PHOENIX, AZ 85004 -2203
 Phone: (602) 417-9200

Receipt	
No:	1121817

Transaction #: 1160751	
Date of Transaction: 08/04/2005	
CUSTOMER:	WEAVER MINING DISTRICT BOX 955 CONGRESS, AZ 85332
	AMC 68526 AMC 350993 AMC 331146 AMC 358468

LINE #	QTY	DESCRIPTION	REMARKS	UNIT PRICE	TOTAL
1	1.00	LOCATABLE MINERALS / MINING CLAIMS-NOT NEW-UNADJUD, ONE AUTH NO. ONLY / MINING CLAIM MONEY RECEIVED (455) CASES: AMC68546/\$3250.00	MAINT 2006/26	- n/a -	3250.00
TOTAL:					\$3,250.00

PAYMENT INFORMATION			
1	AMOUNT:	\$3,250.00	POSTMARKED: N/A
	TYPE:	CHECK	RECEIVED: 08/04/2005
	CHECK NO:	1538	
	NAME:	WEAVER MINING DISTRICT BOX 955 CONGRESS AZ 85332	

REMARKS

This receipt was generated by the automated BLM Collections and Billing System and is a paper representation of a portion of the official electronic record contained therein.

ENTERED IN COMPUTER
RE 8/16/05

orig sent to
YADA Co Recorder

MAINTENANCE FEE PAYMENT

Mining Claim Maintenance Fee Payment of \$100 per claim or site is due on or before September 1, 2006 in lieu of assessment work for the upcoming assessment year beginning September 1 of the year noted above.

BUREAU OF LAND MANAGEMENT
ARIZONA STATE OFFICE
222 NORTH CENTRAL AVENUE
PHOENIX, AZ 85004
602-417-9200
www.az.blm.gov

FOR BLM USE ONLY	
NO. OF CLAIMS: <u>7</u>	X \$100 = \$ <u>875</u>
RECEIPT NO: <u>113187</u>	CHECK NO: <u>1538</u>
INIT: <u>mc</u>	

BLM SERIAL NUMBERS	NAME OF CLAIMS/SITES	COUNTY BOOK/DOCKET & PAGE OR FEE NUMBER
1. AMC <u>68546</u>	<u>Spanish Gold #5</u>	<u>S-7 T8N R4W</u>
2. AMC <u>68547</u>	<u>" " #6</u>	<u>" " "</u>
3. AMC <u>68548</u>	<u>" " #7</u>	<u>" " "</u>
4. AMC <u>68549</u>	<u>" " #8</u>	<u>" " "</u>
5. AMC <u>350993</u>	<u>Rec #2</u>	<u>S8-9N-4W</u>
6. AMC <u>350994</u>	<u>Rec #3</u>	<u>S35-10N-5W</u>
7. AMC <u>350995</u>	<u>Rec #4</u>	<u>S35-10N-5W</u>
8. AMC _____	_____	_____
9. AMC _____	_____	_____
10. AMC _____	_____	_____

List additional claims on the reverse side of this form.

CHECK HERE IF THIS IS A CHANGE OF ADDRESS

CLAIMANT'S NAME: DAN JACOBS

ADDRESS: Box 955
CITY: Congress STATE: AZ ZIP: 85332
PHONE: 928-427-6344

Signature: [Signature]

To record with the County, one claimant or an agent must sign.

PHOENIX, ARIZONA
BLM DATE STAMP: 2005 AUG 10 10:40
RECEIVED
BLM AZ STATE OFFICE

RECEIVED
BLM AZ STATE OFFICE
RE 8/16/05

Orig - Sent to
YAVA. CO. Recorder

MAINTENANCE FEE PAYMENT

BUREAU OF LAND MANAGEMENT
222 N CENTRAL AVENUE
PHOENIX, AZ 85004
602-417-9200
www.az.blm.gov

Mining Claim Maintenance Fee Payment of \$125 per claim/site is due on or before September 1, 2006, in lieu of assessment work for the upcoming assessment year beginning September 1 of the year noted above.

RECEIVED
 B.L.M. AZ STATE OFFICE
 2005 AUG -4 A 10: 39
 PHOENIX, ARIZONA
 BLM Date Stamp

AMC NUMBER	CLAIM/SITE NAME	COUNTY RECORDER DATA	SEC	TWP	RNG
68553	Golden Rod (A)	181-100	6	9N	4W
68555	BLACK HAWK	196-561	6	9N	4W
68585	CHARLENE	155-316	6	9N	4W
68571	Dowdy	181-99	6	9N	4W
68572	Dowdy Ext.	203-104	6	9N	4W
68530	four Hundred	180-182	6	9N	4W
68576	four Hundred #2	150-243	6	9N	4W
68526	Rock House Ext.	150-242	6	9N	4W
68527	Wild Horse Ext	150-241	6	9N	4W
68529	Old Wild Horse	145-224	6	9N	4W

List additional claims on the reverse side of this form.

Check here if this is a change of address.

CLAIMANT NAME: LION CANYON LLC
 ADDRESS: 4510 W. ACOMA
 CITY: Glendale STATE: AZ ZIP: 85306
 PHONE: 928-427-6336
 SIGNATURE: [Signature]

No of Claims: 11 x \$125 = 1,375
 Check No: 1538 Init: FMC
 Receipt No: 1121817
 FOR BLM USE ONLY
 ENTERED IN COMPUTER

Claimant or agent must sign to record with the County.

AMC NUMBER	CLAIM/SITE NAME	COUNTY RECORDER DATA	SEC	TWP	RNG
331146	Lucky Roxie	134-455	6	9N	4W

43 CFR 3833.0-5(e) (August 30, 1994) requires that the names and current addresses of all owners shall be identified on all instruments to be recorded or filed.

Name: _____ Address: _____

City: _____ State: _____ Zip: _____ Change of address

Name: _____ Address: _____

City: _____ State: _____ Zip: _____ Change of address

Name: _____ Address: _____

City: _____ State: _____ Zip: _____ Change of address

Name: _____ Address: _____

City: _____ State: _____ Zip: _____ Change of address

Name: _____ Address: _____

City: _____ State: _____ Zip: _____ Change of address

PRIVACY ACT STATEMENT – This information is being collected pursuant to 30 U.S.C. 28, 43 CFR 3833.2, and ARS 27-208 in compliance with the laws of the USDI, Bureau of Land Management, and the State of Arizona. The purpose of this collection is to facilitate processing of claims or applications. This form is covered by Privacy Act Notice #INTERIOR/LLM -32 and is subject to the routine uses stated in that notice. Privacy Act Notice #INTERIOR/LLM-32 is available at the BLM Arizona State Office. This form may be locally reproduced.

Orig. Receipt
@ YAVAP. County

MAINTENANCE FEE PAYMENT

Mining Claim Maintenance Fee Payment of \$¹²⁵100 per claim or site is due on or before September 1, 20~~06~~⁰⁵ in lieu of assessment work for the upcoming assessment year beginning September 1 of the year noted above.

BUREAU OF LAND MANAGEMENT
ARIZONA STATE OFFICE
222 NORTH CENTRAL AVENUE
PHOENIX, AZ 85004
602-417-9200
www.az.blm.gov

FOR BLM USE ONLY	
NO. OF CLAIMS: <u>8</u>	X \$100 = \$ <u>1,000</u>
RECEIPT NO: <u>1121817</u>	CHECK NO: <u>1538</u>
INIT: <u>MC</u>	

BLM SERIAL NUMBERS	NAME OF CLAIMS/SITES	COUNTY BOOK/DOCKET & PAGE OR FEE NUMBER
1. AMC <u>68583</u>	<u>Gold Gulch</u>	<u>512 9N 5W</u>
2. AMC <u>68584</u>	<u>Gold Rod Ext</u>	<u>57 9N 4W</u>
3. AMC <u>68554</u>	<u>Golden Rod</u>	<u>57 9N 4W</u>
4. AMC <u>68556</u>	<u>Blue Bucket</u>	<u>57 9N 4W</u>
5. AMC <u>68577</u>	<u>Gold Strike</u>	<u>57 9N 4W</u>
6. AMC <u>68578</u>	<u>MOUNTAIN TOP</u>	<u>58 9N 4W</u>
7. AMC <u>68579</u>	<u>Golden Glow</u>	<u>58 9N 4W</u>
8. AMC <u>358468</u>	<u>DIAGONAL Lode</u>	<u>56 9N 4W</u>
9. AMC _____	_____	_____
10. AMC _____	_____	_____

List additional claims on the reverse side of this form.

CHECK HERE IF THIS IS A CHANGE OF ADDRESS

CLAIMANT'S NAME: AZ ASSO. of MINING DISTRICTS


ADDRESS: Box 955

CITY: CONGRESS STATE: AZ ZIP: 85332

PHONE: 928-427-6344

Signature: [Handwritten Signature]

To record with the County, one claimant or an agent must sign.



RECEIVED IN COMPUTER
8.L.M. AZ STATE OFFICE
RE 8/16/05

TO: TINA

602 417 9314

AMC 68526

AMC 350993

MAINTENANCE FEE PAYMENT

Mining Claim Maintenance Fee Payment of \$100 per claim or site is due on or before September 1, 2004, in lieu of assessment work for the upcoming assessment year beginning September 1 of the year noted above.

BUREAU OF LAND MANAGEMENT
ARIZONA STATE OFFICE
222 NORTH CENTRAL AVENUE
PHOENIX, AZ 85004
602-417-9200
www.az.blm.gov

FOR BLM USE ONLY
NO. OF CLAIMS: 7 X \$100 = \$ 875.00
RECEIPT NO.: 930755 CHECK NO.: CC
INIT: AMC

The claims are situated in YAVAPAI County, Arizona.

BLM SERIAL NUMBERS

NAMES OF CLAIMS OR SITES

AMC 68546 THRU AMC 68549
COUNTY BOOK/DOCKET
AMC THRU AMC
COUNTY BOOK/DOCKET

NAME: SPANISH GOLD #5 #6 #7 #8
PAGE OR FEE NO: All in Sec 7, T8N R4W.
NAME:
PAGE OR FEE NO:

IF NOT CONSECUTIVE NUMBERS LIST SEPARATELY BELOW

Table with 3 columns: BLM SERIAL NUMBERS, NAME OF CLAIMS/SITES, CO/BOOK DOCKET & PAGE OR FEE NUMBER. Contains entries for AMC 350993, 350994, 350995 with corresponding record numbers and section locations.

List additional claims on the reverse side of this form.

CLAIMANT'S NAME: DAN JACOBS
ADDRESS: Box 955 CITY: Congress STATE: AZ ZIP: 85332
PHONE: 928-427-6344

Check here if this is a change of address

ENTERED IN COMPUTER

8/30/2004

PHOENIX, ARIZONA
2004 AUG 17 P 3:02
RECEIVED
B.L.M. AZ STATE OFFICE
BLM DATE STAMP

United States Department of the Interior
Bureau of Land Management
 BUSINESS & SUPPORT SVCS DIV
 222 N CENTRAL AVE
 PHOENIX, AZ 85004 -2203
 Phone: (602) 417-9200

Receipt	
No:	930755

Transaction #: 965016
Date of Transaction: 08/17/2004
CUSTOMER: DAN JACOBS BOX 955 CONGRESS, AZ 85332

LINE #	QTY	DESCRIPTION	REMARKS	UNIT PRICE	TOTAL
1	1.00	LOCATABLE MINERALS / MINING CLAIMS-NOT NEW-UNADJUD, ONE AUTH NO. ONLY / MINING CLAIM MONEY RECEIVED (455) CASES: AMC350993/\$875.00	MAINT 2005/7	- n/a -	875.00
TOTAL:					\$875.00

PAYMENT INFORMATION			
NOTE: Items will appear on credit card statement as "Bureau of Land Management".			
1	AMOUNT:	\$875.00	POSTMARKED: N/A
	TYPE:	CREDIT CARD	RECEIVED: 08/17/2004
	NAME:	JACOBS, DAN BOX 955 CONGRESS AZ 85332	
	CARD NO:	XXXXXXXXXXXX3005	AUTH CODE: 109665
	NAME ON CARD:	DAN JACOBS	
	EXPIRES:	06/30/2006	
	SIGNATURE:		

REMARKS

This receipt was generated by the automated BLM Collections and Billing System and is a paper representation of a portion of the official electronic record contained therein.

Amc 68526
Amc 350993

MAINTENANCE FEE PAYMENT

Mining Claim Maintenance Fee Payment of \$100 per claim or site is due on or before September 1, 2003, in lieu of assessment work for the upcoming assessment year beginning September 1 of the year noted above.

BUREAU OF LAND MANAGEMENT
ARIZONA STATE OFFICE
222 NORTH CENTRAL AVENUE
PHOENIX, AZ 85004
602-417-9200
www.az.blm.gov

FOR BLM USE ONLY	
NO. OF CLAIMS: <u>7</u>	X \$100 = \$ <u>700.00</u>
RECEIPT NO.:	CHECK NO.: <u>1282</u>
INIT: <u>[Signature]</u>	

The claims are situated in YAVAPAI County, Arizona.

BLM SERIAL NUMBERS	NAMES OF CLAIMS OR SITES
AMC <u>68546</u> THRU AMC <u>68549</u>	NAME: <u>SPANISH Gold #5#6#7#8</u>
COUNTY BOOK/DOCKET _____	PAGE OR FEE NO: <u>All in Sec 7 T8N R4W</u>
AMC _____ THRU AMC _____	NAME: _____
COUNTY BOOK/DOCKET _____	PAGE OR FEE NO: _____

IF NOT CONSECUTIVE NUMBERS LIST SEPARATELY BELOW

BLM SERIAL NUMBERS	NAME OF CLAIMS/SITES	CO/BOOK DOCKET & PAGE OR FEE NUMBER
AMC <u>350993</u>	<u>Rec. # 2</u>	<u>3613/660-662</u>
AMC <u>350994</u>	<u>Rec. # 3</u>	<u>Sec 8 9N 4W</u>
AMC <u>350995</u>	<u>Rec. # 4</u>	<u>Sec 35 10N 5W</u>
AMC _____	_____	<u>Sec 35 10N 5W</u>

List additional claims on the reverse side of this form.

CLAIMANT'S NAME: DAN JACOBS
ADDRESS: Box 955 CITY: Copress STATE: AZ ZIP: 85332
PHONE: 928-427-6344

Check here if this is a change of address

9/10/03 TEG
ENTERED INTO COMPUTER

PHOENIX, ARIZONA
2003 AUG 20 A 9:43
RECEIVED
BLM, AZ STATE OFFICE
BLM DATE STAMP

TEG

AMC		
AMC		
AMC		
AMC		
AMC		
AMC		
AMC		
AMC		
AMC		
AMC		
AMC		
AMC		
AMC		
AMC		
AMC		
AMC		
AMC		
AMC		
AMC		
AMC		
AMC		

43 CFR 3833.0-5(e) (August 30, 1994) requires that the names of all of the owners and their current addresses shall be identified on all instruments required to be recorded or filed by the regulation, 43 CFR Subpart 3833.

NAME: _____ ADDRESS: _____

CITY: _____ STATE: _____ ZIP: _____ IS THIS A NEW ADDRESS

NAME: _____ ADDRESS: _____

CITY: _____ STATE: _____ ZIP: _____ IS THIS A NEW ADDRESS

NAME: _____ ADDRESS: _____

CITY: _____ STATE: _____ ZIP: _____ IS THIS A NEW ADDRESS

NAME: _____ ADDRESS: _____

CITY: _____ STATE: _____ ZIP: _____ IS THIS A NEW ADDRESS

Signature: *Sam Jacobs*
 To record with the County, the claimant or an agent must sign.

FOR BLM USE ONLY	
DATE ENTERED INTO COMPUTER: _____	
INITIALS: _____	VERIFIED: _____

United States Department of the Interior
 Bureau of Land Management
 BUSINESS & SUPPORT SVCS DIV
 222 N CENTRAL AVE
 PHOENIX, AZ 85004 -2203
 Phone: (602) 417-9200

Receipt	
No:	734333

Transaction #: 763819
 Date of Transaction: 08/20/2003

CUSTOMER:	LES BENDER AZ ASSN OF MINING DIST P O BOX 955 CONGRESS, AZ 85332
------------------	---

LINE #	QTY	DESCRIPTION	REMARKS	UNIT PRICE	TOTAL
1	1.00	LOCATABLE MINERALS / MINING CLAIMS-NOT NEW-UNADJUD, ONE AUTH NO. ONLY / MINING CLAIM MONEY RECEIVED (455) CASES: AMC335055/\$1240.00	POL 2003 (4) WAIVER 2004 (4) TRF (4) MAIN 2004 (12)	- n/a -	1240.00
TOTAL:					\$1,240.00

PAYMENT INFORMATION			
1	AMOUNT:	\$1,240.00	POSTMARKED: N/A
	TYPE:	CHECK	RECEIVED: 08/20/2003
	CHECK NO:	1288	
	NAME:	AZ ASSN OF MINING DIST BENDER, LES P O BOX 955 CONGRESS AZ 85332	

REMARKS

This receipt was generated by the automated BLM Collections and Billing System and is a paper representation of a portion of the official electronic record contained therein.

This receipt paid for:

*Amc 68583-68584, 68554, 68556, 68577 } (12) maint. \$1200.
 68546-68549, 350993-350995*

68546-68549 (4) Transfers \$40.

58363, 335413, 335055, 335056 (4) pol \$20.00

TES.

MAINTENANCE FEE PAYMENT

Mining Claim Maintenance Fee Payment of \$100 per claim or site is due on or before September 1, 2002, in lieu of assessment work for the upcoming assessment year beginning September 1 of the year noted above.

BUREAU OF LAND MANAGEMENT
ARIZONA STATE OFFICE
222 NORTH CENTRAL AVENUE
PHOENIX, AZ 85004
602-417-9200
www.az.blm.gov

FOR BLM USE ONLY	
NO. OF CLAIMS: _____	X \$100 = \$ _____
RECEIPT NO.: _____	CHECK NO.: _____
INIT: _____	

The claims are situated in YAVAPAI County, Arizona.

BLM SERIAL NUMBERS

NAMES OF CLAIMS OR SITES

AMC 68583 THRU AMC 68584 NAME: Gold Gulch + Gold Rod ext.
 COUNTY BOOK/DOCKET Sec 12 9N5W PAGE OR FEE NO: sect 7 9N4W
 AMC _____ THRU AMC _____ NAME: _____
 COUNTY BOOK/DOCKET _____ PAGE OR FEE NO: _____

IF NOT CONSECUTIVE NUMBERS LIST SEPARATELY BELOW

BLM SERIAL NUMBERS	NAME OF CLAIMS/SITES	CO/BOOK DOCKET & PAGE OR FEE NUMBER
AMC <u>68554</u>	<u>Golden Rod</u>	<u>sec 7 9N4W</u>
AMC <u>68556</u>	<u>Blue Bucket</u>	<u>" 7 9N 4W</u>
AMC <u>68577</u>	<u>Gold Strike</u>	<u>" 7 9N 4W</u>
AMC _____	_____	_____

List additional claims on the reverse side of this form.

CLAIMANT'S NAME: ARIZ ASSO. of MINING DISTRICTS
 ADDRESS: Box ~~362~~ 955 CITY: Congress STATE: AZ ZIP: 85332
 PHONE: 928-427-6344

Check here if this is a change of address

ENTERED INTO COMPUTER
11/8/02 AB

5 x \$100.00 = \$500.00
TBS

RECEIVED BUREAU OF LAND MANAGEMENT	2002 AUG 16 A 9:43	ARIZONA STATE OFFICE PHOENIX, ARIZONA
BLM DATE STAMP		

VERIFIED
11/13/02TR

BLM SERIAL
NUMBERS

NAME OF CLAIMS/SITES

CO/BOOK DOCKET &
PAGE OR FEE NUMBER

AMC _____

AMC _____

AMC _____

AMC _____

AMC _____

AMC _____

AMC _____

AMC _____

AMC _____

AMC _____

AMC _____

AMC _____

AMC _____

AMC _____

AMC _____

43 CFR 3833.0-5(e) (August 30, 1994) requires that the names of all of the owners and their current addresses shall be identified on all instruments required to be recorded or filed by the regulation, 43 CFR Subpart 3833.

NAME: _____ ADDRESS: _____

CITY: _____ STATE: _____ ZIP: _____ IS THIS A NEW ADDRESS

NAME: _____ ADDRESS: _____

CITY: _____ STATE: _____ ZIP: _____ IS THIS A NEW ADDRESS

NAME: _____ ADDRESS: _____

CITY: _____ STATE: _____ ZIP: _____ IS THIS A NEW ADDRESS

NAME: _____ ADDRESS: _____

CITY: _____ STATE: _____ ZIP: _____ IS THIS A NEW ADDRESS

Signature: *Ken Jacobs*
To record with the County, one claimant or an agent must sign.

FOR BLM USE ONLY	
DATE ENTERED INTO COMPUTER: _____	INITIALS: _____
INITIALS: _____	VERIFIED: _____

December 6, 2001

MAINTENANCE FEE PAYMENT

Mining Claim Maintenance Fee Payment of \$100 per claim or site is due on or before September 1, 2002, in lieu of assessment work for the upcoming assessment year beginning September 1 of the year noted above.

BUREAU OF LAND MANAGEMENT
ARIZONA STATE OFFICE
222 NORTH CENTRAL AVENUE
PHOENIX, AZ 85004
602-417-9200
www.az.blm.gov

FOR BLM USE ONLY	
NO. OF CLAIMS: _____	X \$100 = \$ _____
RECEIPT NO.: _____	CHECK NO.: _____
INIT: _____	

The claims are situated in YAVAPAI County, Arizona.

BLM SERIAL NUMBERS

NAMES OF CLAIMS OR SITES

AMC 350993 THRU AMC 350995 NAME: REC #2 #3 #4

COUNTY BOOK/DOCKET 3613/660-667 PAGE OR FEE NO: _____

AMC _____ THRU AMC _____ NAME: _____

COUNTY BOOK/DOCKET _____, PAGE OR FEE NO: _____

IF NOT CONSECUTIVE NUMBERS LIST SEPARATELY BELOW

BLM SERIAL NUMBERS	NAME OF CLAIMS/SITES	CO/BOOK DOCKET & PAGE OR FEE NUMBER
AMC _____	_____	_____
AMC _____	_____	_____
AMC _____	_____	_____
AMC _____	_____	_____

List additional claims on the reverse side of this form.

CLAIMANT'S NAME: DAN JACOBS / Agent
ADDRESS: Box 955 CITY: Congress STATE: AZ ZIP: 85332
PHONE: 928-427-6344

Check here if this is a change of address

ENTERED INTO COMPUTER

11/8/02 AB

3 x \$100.00 = \$300.00
ES

RECEIVED
BUREAU OF LAND MANAGEMENT
2002 AUG 16 A 9:13
ANZONA STATE OFFICE PHOENIX, ARIZONA
BLM DATE STAMP

11/13/02 TK

United States Department of the Interior
Bureau of Land Management
 BUSINESS & SUPPORT SVCS DIV
 222 N CENTRAL AVE
 PHOENIX, AZ 85004 -2203
 Phone: (602) 417-9200

Receipt	
No:	544136

Transaction #: 568767
Date of Transaction: 08/20/2002
CUSTOMER: ARIZONA ASSOCIATION FO MINING DIST BOX 955 CONGRESS,AZ 85332

LINE #	QTY	DESCRIPTION	REMARKS	UNIT PRICE	TOTAL
1	1.00	LOCATABLE MINERALS / MINING CLAIMS-NOT NEW-UNADJUD,ONE AUTH NO. ONLY / MINING CLAIM MONEY RECEIVED (455) CASES: AMC68583/\$800.00	MAINT 2003 (8)	- n/a -	800.00
TOTAL:					\$800.00

PAYMENT INFORMATION			
1	AMOUNT:	\$800.00	POSTMARKED: 08/15/2002
	TYPE:	CHECK	RECEIVED: 08/16/2002
	CHECK NO:	1132	
	NAME:	AZ ASSN OF MINING DIST BOX 955 CONGRESS AZ 85332	

REMARKS

This receipt was generated by the automated BLM Collections and Billing System and is a paper representation of a portion of the official electronic record contained therein.

UNITED STATES
DEPARTMENT OF THE INTERIOR

Bureau of Land Management
Arizona State Office
222 N. Central Avenue
Phoenix, AZ 85004-2203

OFFICIAL BUSINESS
PENALTY FOR PRIVATE USE, \$300

957

CERTIFIED MAIL



7000 1670 0000 9171 7060

PHOENIX ARIZ. MAY 23 '02
PENALTY FOR PRIVATE USE \$300
U.S. POSTAGE 4.40
8 METER 6091098

John Allen
2002 Delvin Ave.
Kingman, AZ

RETURNED TO SENDER
ATTENTION NOT KNOWN

RETURN RECEIPT REQUESTED

BUREAU OF LAND MANAGEMENT
2002 JUN - 4 A 9: 57
ARIZONA STATE OFFICE
PHOENIX, ARIZONA

CERTIFIED MAIL

ANK
Add

1st Notice 5-24
2nd Notice
Return

SENDER: COMPLETE THIS SECTION

- Complete items 1, 2, a. Also complete item 4 if Restricted Delivery is desired.
- Print your name and address on the reverse so that we can return the card to you.
- Attach this card to the back of the mailpiece, or on the front if space permits.


1. Article Addressed to:

John Allen & Assoc.
P.O. Box 955
Congress, AZ 85332
(957)DDM AMC350993

43

ARIZONA STATE OFFICE
 PHOENIX, ARIZONA
 2002 JUN 3
 9:37
 RECEIVED
 DEPT. OF
 MANAGEMENT

COMPLETE THIS SECTION ON DELIVERY

A. Received by (Please Print  y) B. Date of Delivery

5-31-02

C. Signature

X 

- Agent
 Addressee

D. Is delivery address different from item 1?

- Yes
 No

If YES, enter delivery address below:

3. Service Type

- Certified Mail Express Mail
 Registered Return Receipt for Merchandise
 Insured Mail C.O.D.



4. Restricted Delivery? (Extra Fee)

- Yes

2. Article Number (Copy from service label)

7000 1670 0000 9171 1587

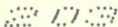
UNITED STATES POSTAL SERVICE



First-Class Mail
Postage & Fees Paid
USPS
Permit No. G-10

- Sender: Please print your name, address, and ZIP+4 in this box •

Bureau of Land Management
Arizona State Office
222 N. Central Avenue
Phoenix, AZ 85004



SENDER: COMPLETE THIS SECTION**COMPLETE THIS SECTION ON DELIVERY**

- Complete items 1, 2, and 3. Also complete item 4 if Restricted Delivery is desired.
- Print your name and address on the reverse so that we can return the card to you.
- Attach this card to the back of the mailpiece, or on the front if space permits.

A. Received by *(Please Print Clearly)* B. Date of Delivery

C. Signature

X

- Agent
 Addressee

D. Is delivery address different from item 1? Yes
 If YES, enter delivery address below: No

1. Article Addressed to:

John Allen
2002 Delvin Ave.
Kingman, AZ 86401
 (957)DDM 350993 (43)

3. Service Type


- Certified Mail Express Mail
 Registered Return Receipt for Merchandise
 Insured Mail C.O.D.

4. Restricted Delivery? *(Extra Fee)* Yes

2. Article Number *(Copy from service label)*

7000 1670 0000 9171 7000

UNITED STATES POSTAL SERVICE



First-Class Mail
Postage & Fees Paid
USPS
Permit No. G-10

- Sender: Please print your name, address, and ZIP+4 in this box •

BUREAU OF LAND MANAGEMENT
ARIZONA STATE OFFICE
222 NORTH CENTRAL AVENUE
PHOENIX, AZ 85004-2203

957

SENDER: COMPLETE THIS SECTION

- Complete items 1, 2, and 3. Also complete item 4 if Restricted Delivery is desired.
- Print your name and address on the reverse so that we can return the card to you.
- Attach this card to the back of the mailpiece, or on the front if space permits.

1. Article Addressed to:

Dennis Pariso
Jack Hill
P.O. Box 955
Congress, AZ 85332
 (957)DDM AMC350993 (43)

2. Article Number (Copy from service label)


COMPLETE THIS SECTION ON DELIVERY

A. Received by (Please Print Clearly)

B. Date of Delivery

5-25-02

C. Signature

X


 Agent Addressee

D. Is delivery address different from item 1?

 Yes

If YES, enter delivery address below:

 No



3. Service Type

 Certified Mail Express Mail Registered Return Receipt for Merchandise Insured Mail C.O.D.

4. Restricted Delivery? (Extra Fee)

 Yes

UNITED STATES POSTAL SERVICE



First-Class Mail
Postage & Fees Paid
USPS
Permit No. G-10

• Sender: Please print your name, address, and ZIP+4 in this box •

BUREAU OF LAND MANAGEMENT
ARIZONA STATE OFFICE
222 NORTH CENTRAL AVENUE
PHOENIX, AZ 85004-2203

ARIZONA STATE OFFICE
PHOENIX, ARIZONA

RECEIVED
BUREAU OF
LAND MANAGEMENT
2002 MAY 28
957
A 11:12

2203



SENDER: COMPLETE THIS SECTION

- Complete items 1, 2, and 3. Also complete item 4 if Restricted Delivery is desired.
- Print your name and address on the reverse so that we can return the card to you.
- Attach this card to the back of the mailpiece, or on the front if space permits.

1. Article Addressed to:

Jim & Martha Bender
P.O. Box 955
Congress, AZ 85332
 (957)DDM AMC350933 (43)

2. Article Number (Copy from service label)

000 1670 0000 9171 7022

COMPLETE THIS SECTION ON DELIVERY


A. Received by (Please Print Clearly)

B. Date of Delivery

5-25-02

C. Signature

X


 Agent Addressee

D. Is delivery address different from item 1?

 Yes

If YES, enter delivery address below:

 No



3. Service Type

 Certified Mail Express Mail Registered Return Receipt for Merchandise Insured Mail C.O.D.

4. Restricted Delivery? (Extra Fee)

 Yes

UNITED STATES POSTAL SERVICE



First-Class Mail
Postage & Fees
USPS
Permit No. G-10

• Sender: Please print your name, address, and ZIP+4 in this box •

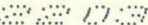
BUREAU OF LAND MANAGEMENT
ARIZONA STATE OFFICE
222 NORTH CENTRAL AVENUE
PHOENIX, AZ 85004-2203

ARIZONA
STATE OFFICE
PHOENIX, ARIZONA

957

2002 MAY 28 10:58

RECEIVED
BUREAU OF
LAND MANAGEMENT



SECTION 1: COMPLETE THIS SECTION

- Complete items 1, 2, and 3. Also complete item 4 if Restricted Delivery is desired.
- Print your name and address on the reverse so that we can return the card to you.
- Attach this card to the back of the mailpiece, or on the front if space permits.

1. Article Addressed to:

John and Tracy Wilson
P.O. Box 955
Congress, AZ 85332
 (957)DDM AMC350993 (43)

SECTION 2: COMPLETE THIS SECTION ON DELIVERYA. Received by *(Please Print Clearly)*

B. Date of Delivery

5-25-02

C. Signature

X

 Agent Addressee

D. Is delivery address different from item 1?

 Yes

If YES, enter delivery address below:


 No

3. Service Type

 Certified Mail Express Mail Registered Return Receipt for Merchandise Insured Mail C.O.D.4. Restricted Delivery? *(Extra Fee)* Yes2. Number *(Copy from service label)*

000 1670 0000 9171 7039

UNITED STATES POSTAL SERVICE



First-Class Mail
Postage & Fees Paid
USPS
Permit No. G-10

- Sender: Please print your name, address, and ZIP ^{code} in this box •

BUREAU OF LAND MANAGEMENT

Arizona State Office (952.3)

222 N. Central Avenue

Phoenix, AZ 85004-2203

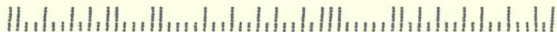
9517

ARIZONA
STATE OFFICE
PHOENIX, ARIZONA

2002 MAY 28 A 10: 58

RECEIVED
BUREAU OF
LAND MANAGEMENT

222 03



SENDER: COMPLETE THIS SECTION

- Complete items 1, 2, and 3. Also complete item 4 if Restricted Delivery is desired.
- Print your name and address on the reverse so that we can return the card to you.
- Attach this card to the back of the mailpiece, or on the front if space permits.

1. Article Addressed to:

Daniel C. Jacobs
Jackie Lisi
P.O. Box 955
Congress, AZ 85332
 (957)DDM AMC350993 (43)

2.  Number (Copy from service label)

1000 1670 0000 9171 6858

COMPLETE THIS SECTION ON DELIVERY

A. Received by (Please Print Clearly) B. Date of Delivery

5-25-02

C. Signature

X  Agent
 Addressee

D. Is delivery address different from item 1? Yes



If YES, enter delivery address below: No

3. Service Type

- Certified Mail Express Mail
- Registered Return Receipt for Merchandise
- Insured Mail C.O.D.

4. Restricted Delivery? (Extra Fee) Yes

UNITED STATES POSTAL SERVICE



First-Class Mail
Postage & Fees | ulu
USPS
Permit No. G-10

• Sender: Please print your name, address, and ZIP+4 in this box •

BUREAU OF LAND MANAGEMENT
ARIZONA STATE OFFICE
222 NORTH CENTRAL AVENUE
PHOENIX, AZ 85004-2202

ARIZONA
STATE OFFICE
PHOENIX, ARIZONA

2002 MAY 28 A 10: 58

957

RECEIVED
BUREAU OF
LAND MANAGEMENT

0709



SHIPPER: COMPLETE THIS SECTION

- Complete items 1, 2, and 3. Also complete item 4 if Restricted Delivery is desired.
- Print your name and address on the reverse so that we can return the card to you.
- Attach this card to the back of the mailpiece, or on the front if space permits.

1. Article Addressed to:

Ramona Jacobs
P.O. Box 437 447
Congress, AZ 85332
 (957)DDM AMC350993 (43)

COMPLETE THIS SECTION ON DELIVERY

A. Received by (Please Print Clearly)

B. Date of Delivery

5-24-02

C. Signature

X *Ramona Jacobs*

Agent

Addressee

D. Is delivery address different from item 1?

Yes

If YES, enter delivery address below:

No

3. Service Type

Certified Mail

Express Mail

Registered

Return Receipt for Merchandise

Insured Mail

C.O.D.


4. Restricted Delivery? (Extra Fee)

Yes

2. Number (Copy from service label)

000 1670 0000 9171 7053

UNITED STATES POSTAL SERVICE



First-Class Mail
Postage & Fees
USPS
Permit No. G-10

• Sender: Please print your name, address, and ZIP+4 in this box •

BUREAU OF LAND MANAGEMENT
ARIZONA STATE OFFICE
222 NORTH CENTRAL AVENUE
PHOENIX, AZ 85004-2203

ARIZONA STATE OFFICE
PHOENIX, ARIZONA

2002 MAY 28 10 52

957

RECEIVED
BUREAU OF
LAND MANAGEMENT

22 03



MAIL TO:

WEAVER MINING
Box 955
Congress, Az
85332



3374162 BK 3852 PG 792
Yavapai County
Patsy Jenney-Colon, Recorder
09/16/2001 09:52A PAGE 1 OF 1
LES BENDER
RECORDING FEE 5.00
SURCHARGE 9.00
POSTAGE 1.00

for RECORDERS USE

AFFIDAVIT OF PERFORMANCE OF ANNUAL WORK

STATE OF _____ COUNTY OF YAVAPAI ss:

DAN JACOBS, being duly sworn, according to law, deposes and says:
That he/she is a citizen of the United States, more than 18 years of age and resides at

Congress Az, YAVAPAI County, AZ

That he/she is personally acquainted with the following unpatented mining claims which are situated in the WEAVER Mining District, YAVAPAI County, AZ, the name(s), book(s) and page(s) or document number(s) of the recording of the location notice(s) in the office of the recorder of said county and the BLM serial numbers of which are as follows:

CLAIM NAME	COUNTY RECORDERS DATA	BLM AMC SERIAL No.	SEC.(s)	TOWNSHIP	RANGE
<u>Rec #2</u>		<u>350993</u>	<u>8</u>	<u>9N</u>	<u>4W</u>
<u>Rec #3</u>		<u>350994</u>	<u>35</u>	<u>10N</u>	<u>5W</u>
<u>Rec #4</u>		<u>350995</u>	<u>35</u>	<u>10N</u>	<u>5W</u>

That DAN JACOBS, whose address is Box 955 Congress Az is the owner of the above-described claims;

That between the dates of 10-00 and 8-2-01 in excess of Six Hundred dollars (\$ 600.00) worth of work and improvements were done and performed upon or for the benefit of this claim group;


That such work and improvements consisted of Digging + Sampling Placer and were performed by DAN LISI ET AL; and

That the above work and improvements were made by and at the expense of DAN JACOBS for _____ the owner of the claims, for the purpose of complying with the laws of the United States pertaining to assessments or annual work.

DATED this 2 day of Aug 2001 OWNER Dan Jacobs

STATE OF Ariz COUNTY OF YAVAPAI ss:

The foregoing instrument was acknowledged before me on the 2 day of Aug 2001 by DAN JACOBS



My Commission Expires: 10-21-01

[Signature]
Notary Public

United States Department of the Interior
Bureau of Land Management
 BUSINESS & SUPPORT SVCS DIV
 222 N CENTRAL AVE
 PHOENIX, AZ 85004 -2203
 Phone: (602) 417-9200

Receipt	
No:	352504

Transaction #: 370697
Date of Transaction: 08/08/2001

CUSTOMER:	WEAVER MINING DI ATTN: LES BENDER BOX 955 CONGRESS,AZ 85332
------------------	--

LINE #	QTY	DESCRIPTION	REMARKS	UNIT PRICE	TOTAL
1	1.00	LOCATABLE MINERALS / MINING CLAIMS-NOT NEW-UNADJUD,ONE AUTH NO. ONLY / MINING CLAIM MONEY RECEIVED (455) CASES: AMC68554/\$25.00	TRF (5)	- n/a -	25.00
2	1.00	LOCATABLE MINERALS / MINING CLAIMS-NOT NEW-UNADJUD,ONE AUTH NO. ONLY / MINING CLAIM MONEY RECEIVED (455) CASES: AMC68554/\$500.00	MAINT 2002 (5)	- n/a -	500.00
3	1.00	LOCATABLE MINERALS / MINING CLAIMS-NOT NEW-UNADJUD,ONE AUTH NO. ONLY / MINING CLAIM MONEY RECEIVED (455) CASES: AMC68554/\$15.00	WEAVER AND POL 2001 (3)	- n/a -	15.00
4	1.00	IAC PRODUCTS / MAPS-BLM / MINERAL MGMT-(A-M) / ALAMO LAKE		4.00	4.00
5	1.00	IAC PRODUCTS / MAPS-BLM / MINERAL MGMT-(A-M) / BLYTHE		4.00	4.00
6	1.00	IAC PRODUCTS / MAPS-BLM / MINERAL MGMT-(N-Z) / SALOME		4.00	4.00
7	8.00	IAC PRODUCTS / MAPS-BLM / SPECIAL ORDERS / MAPS MADE TO ORDER	STANTON AREA	7.50	60.00

Handwritten: 352993-350995

8	2.00	IAC PRODUCTS / MAPS-BLM / SPECIAL ORDERS / MAPS MADE TO ORDER	ADMINISTRATIVE FEE FOR EVERY 5TH MAP	8.00	16.00
9	3.00	IAC PRODUCTS / MAPS-BLM / SPECIAL ORDERS / MAPS MADE TO ORDER	SECOND SET OF MAPS FOR STANTON AREA	7.50	22.50
10	10.00	IAC PRODUCTS / MAPS-BLM / MINERAL MGMT-(A-M) / BRADSHAW MOUNTAINS		4.00	40.00
TOTAL:					\$690.50

PAYMENT INFORMATION			
1	AMOUNT:	\$1,190.50	POSTMARKED: N/A
	TYPE:	DDA	RECEIVED: 08/08/2001
	DDA NO:	9580	
	BALANCE:	\$312.54	
	NAME:	BENDER, LES	
2	AMOUNT:	\$-500.00	POSTMARKED: N/A
	TYPE:	DDA (REFUND OR DEBIT VOUCHER)	RECEIVED: 08/08/2001
	DDA NO:	9580	
	BALANCE:	\$312.54	
	NAME:	BENDER, LES	

REMARKS

This receipt was generated by the automated BLM Collections and Billings System and is a paper representation of a portion of the official electronic record contained therein.

MAIL TO:

Weaver Mining
Box 955
Congress, Az
85332

BK	FEE
	5
MAP	
PCL	\$5
	\$1
	\$15

3374162 BK 3852 PG 792
 Yavapai County
 Patsy Jenney-Colon, Recorder
 08/06/2001 08:52A PAGE 1 OF 1
 LES BENDER
 RECORDING FEE 5.00
 SURCHARGE 9.00
 POSTAGE 1.00

FOR RECORDERS USE

AFFIDAVIT OF PERFORMANCE OF ANNUAL WORK

STATE OF _____ COUNTY OF YAVAPAI ss:

DAN JACOBS, being duly sworn, according to law, deposes and says:

That he/she is a citizen of the United States, more than 18 years of age and resides at Congress Az, YAVAPAI County, AZ

That he/she is personally acquainted with the following unpatented mining claims which are situated in the WEAVER Mining District, YAVAPAI County, AZ, the name(s), book(s) and page(s) or document number(s) of the recording or the location notice(s) in the office of the recorder of said county and the BLM serial numbers of which are as follows:

CLAIM NAME	COUNTY RECORDERS DATA	BLM AMC SERIAL No.	SEC.(s)	TOWNSHIP	RANGE
<u>Rec #2</u>		<u>350993</u>	<u>8</u>	<u>9N</u>	<u>4W</u>
<u>Rec #3</u>		<u>350994</u>	<u>35</u>	<u>10N</u>	<u>5W</u>
<u>Rec #4</u>		<u>350995</u>	<u>35</u>	<u>10N</u>	<u>5W</u>

That DAN JACOBS, whose address is Box 955 Congress Az is the owner of the above-described claims;

That between the dates of 10-00 and 8-2-01 in excess of Six Hundred dollars (\$ 600.00) worth of work and improvements were done and performed upon or for the benefit of this claim group;


That such work and improvements consisted of Digging + sampling Placer and were performed by DAN LISI ET AL; and

That the above work and improvements were made by and at the expense of DAN JACOBS for / the owner of the claims, for the purpose of complying with the laws of the United States pertaining to assessments or annual work.

DATED this 2 day of Aug 2001 OWNER Dan Jacobs

STATE OF Ariz COUNTY OF YAVAPAI ss:

The foregoing instrument was acknowledged before me the 2 day of Aug 2001 by DAN JACOBS



[Signature]
Notary Public

My Commission Expires: 10-21-01

5/28/02
many had no fee.

UNITED STATES
DEPARTMENT OF THE INTERIOR
BUREAU OF LAND MANAGEMENT
MAINTENANCE FEE WAIVER CERTIFICATION

FORM APPROVED
OMB NO. 1004-0114
Expires: December 31, 2002

SEE INSTRUCTIONS ON REVERSE

1. This small miner waiver is filed for the assessment year beginning at noon on September 1, 2001 and ending at noon on September 1, 2002
2. The undersigned and all related parties owned ten or fewer mining claims, mill, or tunnel sites located and maintained on Federal lands in the United States of America on September 1, 2001.
3. The undersigned have performed the assessment work required by law for each mining claim listed prior to filing this waiver and understand that by filing this form; an affidavit of assessment work must be recorded by the December 30th following the filing of this waiver.
4. The undersigned understand that if the assessment work obligation has not yet come due under 30 U.S.C. 28 (for those claims in their first assessment year only); a notice of intent to hold reciting this condition must be recorded by the December 30th following the filing of this waiver.
5. The undersigned understand that mill and tunnel sites may also be listed upon this waiver and be waived from payment of the maintenance fee; and that a notice of intent to hold for these sites is required to be recorded by the December 30th immediately following the filing of this waiver.
6. The undersigned understand and acknowledge that pursuant to 43 U.S.C. 1212 and 18 U.S.C. 1001; the filing or recording of a false, fictitious, or fraudulent document with the Bureau of Land Management may result in a fine of up to \$250,000, a prison term not to exceed five years, or both.
7. The mining claims, mill or tunnel sites for which this waiver from payment of the maintenance fees is requested are: 350993

CLAIM OR SITE NAME	BLM RECORDATION SERIAL NUMBER
1. <u>Rec #2</u>	<u>350993</u>
2. <u>Rec #3</u>	<u>350994</u>
3. <u>Rec #4</u>	<u>350995</u>
4.	
5.	
6.	
7.	
8.	
9.	
10.	

The owner(s) (claimants) of the above mining claims and sites are:

Daniel Jacobs
(Owner's Name - Please Print)

Daniel Jacobs
(Owner's Signature)

Box 955
(Street or P.O. Box)

Congress Az 85332
(City) (State) (Zip Code)

John Allen
(Owner's Name - Please Print)

John Allen
(Owner's Signature)

Box 955
(Street or P.O. Box)

Congress Az 85332
(City) (State) (Zip Code)

Alex Hegdus
(Owner's Name - Please Print)

Alex Hegdus
(Owner's Signature)

Box 955
(Street or P.O. Box)

Congress Az 85332
(City) (State) (Zip Code)

ENTERED INTO COMPUTER

DM 10/11/01

MARtha Bender
Box 608 Congress, Az

Martha J. Bender
OWNERS

(Continued on reverse)

Jim Miller
(Owner's Name - Please Print)

Box 955
(Street or P.O. Box)

James Miller
(Owner's Signature)

Congress AZ 85332
(City) (State) (Zip Code)

Tracy Wilson
(Owner's Name - Please Print)

Box 955
(Street or P.O. Box)

Tracy Wilson
(Owner's Signature)

Congress AZ 85332
(City) (State) (Zip Code)

Romona Jacobs
(Owner's Name - Please Print)

Box 955
(Street or P.O. Box)

Romona Jacobs
(Owner's Signature)

Congress AZ 85332
(City) (State) (Zip Code)

Dennis Pariso
(Owner's Name - Please Print)

Box 955
(Street or P.O. Box)

Dennis Pariso
(Owner's Signature)

Congress AZ 85332
(City) (State) (Zip Code)

INSTRUCTIONS

1. This certification is made under the provisions of § 1744 of Title 43 and § 28-28k of Title 30 of the United States Code; and the regulations thereunder (43 CFR Part 3830).
2. The claimant(s) must fill in the dates in paragraph 1 for the beginning and ending of the assessment year for which this waiver is sought.
3. The claimant(s) must fill in the date in paragraph 2 for the beginning of the assessment year for which this waiver is sought.
4. All claim and site names and Bureau of Land Management (BLM) serial numbers must be listed for the mining claims, mill sites, and tunnel sites for which the waiver is sought.
5. All owners of the mining claims, mill sites, and tunnel sites and their addresses must be given.
6. This waiver form must be signed by all the claimants or their designated agent, in original form. If an agent is designated, a notarized designation of agent, signed by all of the claimants with proper address given, must be submitted with this waiver.
7. This form must be filed no later than September 1st for the upcoming assessment year in the BLM State Office where the mining claims or sites are recorded, or the waiver cannot be granted by the BLM. (Example: to obtain a waiver for the assessment year 2000, which begins at noon on September 1, 1999, you must qualify for and file for a waiver no later than September 1, 1999 in the proper BLM State Office).
8. For all mining claims which require assessment work, you must record an affidavit of labor on or before the December 30th immediately following the filing of this waiver. For all other mining claims or sites waived, you must record a notice of intent to hold on or before the December 30th immediately following the filing of this waiver.
9. Mill and tunnel sites may also be listed upon this waiver and be waived from payment of the maintenance fee. A notice of intent to hold for these sites is required to be filed by the December 30th following the filing of this waiver.

NOTICE/BURDEN HOURS STATEMENT

The Privacy Act of 1974, as amended, and the regulation in 43 CFR 2.48(d) provide that you be furnished the following information in connection with the information required by this certification of waiver from rental fees.

AUTHORITY: 30 U.S.C. 28-28k; 43 U.S.C. 1201, 1457, 1740, and 1744; and 43 CFR 3830.

PRINCIPLE PURPOSE: This information is to be used to verify that the owner(s) (claimants) of a mining claim has complied with 30 U.S.C. 28f and is entitled to perform assessment work in lieu of paying the maintenance fee for the mining claims listed on this form.

ROUTINE USE: (1) Adjudication of the claimant(s) certification of waiver from paying the maintenance fee otherwise required by 30 U.S.C. 28f. (2) Disclosure may be made to appropriate Federal agencies when location is made within the agency's geographic area of responsibility. (3) Information from the record and/or the record will be transferred to the appropriate Federal, State, or local agency, or a member of the public in response to a specific request for pertinent information. (4) Information may also be provided to the Department of Justice or in a proceeding before a court or adjudicative body; or to Federal, State, local or foreign agencies when needed for enforcement of civil or criminal codes or applicable regulations concerning title rights upon the public land.

EFFECT OF NOT PROVIDING INFORMATION: Disclosure of this information is required by 30 U.S.C. 28f and 43 CFR Part 3830 for those qualified claimants wishing to take the small miner waiver allowed. Failure to supply the information required in this form to support the claimants certification of waiver from payment of the otherwise required maintenance fees will result in the waiver being disallowed and the mining claims subject to forfeiture by BLM under 30 U.S.C. 28i.

The Paperwork Reduction Act of 1995 requires us to inform you that:

This information is being collected to allow the BLM to determine if you qualify for a waiver from the payment of \$100 per mining claim or site maintenance fee established in 30 U.S.C. 28f and the implementing regulations at 43 CFR 3830. A response to this request is required in accordance with the statute to obtain your benefit.

BLM would like you to know that you do not have to respond to this, or any other, Federal agency-sponsored information collection unless it displays a currently valid OMB control number.

Public reporting burden for this form is estimated to average 8 minutes (0.133 hours) per response, including time to review instructions, gathering and maintaining data, and completing and reviewing the form. Direct comments regarding this burden estimate, or any other aspect of this form, to the U.S. Department of the Interior, Bureau of Land Management, (1004-0114) Bureau Clearance Officer (WO-630) Mail Stop 401 L.S. 1849 C St., N.W., Washington, D.C. 20240.

00 21 8-910 1007
FOR OFFICIAL USE ONLY

RECEIVED
B.L.M. AZ STATE OFFICE

10/8/01

JACK Hill

(Owner's Name - Please Print)

Box 955 Congress

(Street or P.O. Box)

Jack Hill

(Owner's Signature)

(City)

Az

(State)

85332

(Zip Code)

John Jones

(Owner's Name - Please Print)

Box 955 Congress

(Street or P.O. Box)

John Jones

(Owner's Signature)

(City)

Az

(State)

85332

(Zip Code)

JACKIE Lisi

(Owner's Name - Please Print)

Box 955

(Street or P.O. Box)

Jackie Lisi

(Owner's Signature)

(City)

Az

(State)

85332

(Zip Code)

(Owner's Name - Please Print)

(Owner's Signature)

(Street or P.O. Box)

(City)

(State)

(Zip Code)

INSTRUCTIONS

1. This certification is made under the provisions of § 1744 of Title 43 and § 28-28k of Title 30 of the United States Code; and the regulations thereunder (43 CFR Part 3830).
2. The claimant(s) must fill in the dates in paragraph 1 for the beginning and ending of the assessment year for which this waiver is sought.
3. The claimant(s) must fill in the date in paragraph 2 for the beginning of the assessment year for which this waiver is sought.
4. All claim and site names and Bureau of Land Management (BLM) serial numbers must be listed for the mining claims, mill sites, and tunnel sites for which the waiver is sought.
5. All owners of the mining claims, mill sites, and tunnel sites and their addresses must be given.
6. This waiver form must be signed by all the claimants or their designated agent, in original form. If an agent is designated, a notarized designation of agent, signed by all of the claimants with proper address given, must be submitted with this waiver.

7. This form must be filed no later than September 1st for the upcoming assessment year in the BLM State Office where the mining claims or sites are recorded, or the waiver cannot be granted by the BLM. (Example: to obtain a waiver for the assessment year 2000, which begins at noon on September 1, 1999, you must qualify for and file for a waiver no later than September 1, 1999 in the proper BLM State Office).
8. For all mining claims which require assessment work, you must record an affidavit of labor on or before the December 30th immediately following the filing of this waiver. For all other mining claims or sites waived, you must record a notice of intent to hold on or before the December 30th immediately following the filing of this waiver.
9. Mill and tunnel sites may also be listed upon this waiver and be waived from payment of the maintenance fee. A notice of intent to hold for these sites is required to be filed by the December 30th following the filing of this waiver.

NOTICE/BURDEN HOURS STATEMENT

The Privacy Act of 1974, as amended, and the regulation in 43 CFR 2.48(d) provide that you be furnished the following information in connection with the information required by this certification of waiver from rental fees.

AUTHORITY: 30 U.S.C. 28-28k; 43 U.S.C. 1201, 1457, 1740, and 1744; and 43 CFR 3830.

PRINCIPLE PURPOSE: This information is to be used to verify that the owner(s) (claimants) of a mining claim has complied with 30 U.S.C. 28f and is entitled to perform assessment work in lieu of paying the maintenance fee for the mining claims listed on this form.

ROUTINE USE: (1) Adjudication of the claimant(s) certification of waiver from paying the maintenance fee otherwise required by 30 U.S.C. 28f. (2) Disclosure may be made to appropriate Federal agencies when location is made within the agency's geographic area of responsibility. (3) Information from the record and/or the record will be transferred to the appropriate Federal, State, or local agency, or a member of the public in response to a specific request for pertinent information. (4) Information may also be provided to the Department of Justice or in a proceeding before a court or adjudicative body; or to Federal, State, local or foreign agencies when needed for enforcement of civil or criminal codes or applicable regulations concerning title rights upon the public land.

EFFECT OF NOT PROVIDING INFORMATION: Disclosure of this information is required by 30 U.S.C. 28f and 43 CFR Part 3830 for those qualified claimants wishing to take the small miner waiver allowed. Failure to supply the information required in this form to support the claimants certification of waiver from payment of the otherwise required maintenance fees will result in the waiver being disallowed and the mining claims subject to forfeiture by BLM under 30 U.S.C. 28i.

The Paperwork Reduction Act of 1995 requires us to inform you that:

This information is being collected to allow the BLM to determine if you qualify for a waiver from the payment of \$100 per mining claim or site maintenance fee established in 30 U.S.C. 28f and the implementing regulations at 43 CFR 3830. A response to this request is required in accordance with the statute to obtain your benefit.

BLM would like you to know that you do not have to respond to this, or any other, Federal agency-sponsored information collection unless it displays a currently valid OMB control number.

Public reporting burden for this form is estimated to average 8 minutes (0.133 hours) per response, including time to review instructions, gathering and maintaining data, and completing and reviewing the form. Direct comments regarding this burden estimate, or any other aspect of this form, to the U.S. Department of the Interior, Bureau of Land Management, (1004-0114) Bureau Clearance Officer (WO-630), Mail Stop 401 LS, 1849 C St., N.W., Washington, D.C. 20240.

FOR OFFICIAL USE ONLY

2000 OCT 10 9 14

RECEIVED BUREAU OF LAND MANAGEMENT

9/28/01.
Mr. Jacobs:

DORIE
Thanks for bringing
this to my attention.
Dor.

Maintenance Fee Waiver Certification cannot be processed until all owners of record have signed. One, or more, of the owners as shown on the attached serial register page(s) have not signed the waiver. Please have the owner sign and return to my attention. Thank you.

Dorie Morrison
Bureau of Land Management
222 N. Central Avenue
Phoenix, AZ 85004
772 600 417 0255

MAINTENANCE FEE PAYMENT WAIVER CERTIFICATION

993

This small miner waiver is filed to hold the claims/sites listed below for the assessment year beginning at noon on the first September 1 following the official filing of this form with BLM.

The undersigned owner(s) of the mining claims/sites listed below hereby certify under penalty of 18 U.S.C. 1001 and 43 U.S.C. 1212 that:

I/We control, or will control, ten or fewer mining claims/sites located and maintained on Federal land in the United States of America on the August 31 that is one day before the beginning of the assessment year indicated in line one above.

I/We have/will performed/perform assessment work upon the claims listed below for the current assessment year as of the August 31 indicated in line three above. This work meets the requirements of the General Mining Law of 1872, as amended; the Act of August 10, 1993; and the regulations at 43 CFR 3833 and 3850. Such work will be described on our affidavit of labor. Listing a site on this form constitutes a filing of a Notice of Intention to Hold for that site. I enclose a \$5.00 per site service charge (recording fee) for each site listed.

Please check this box if the following statement applies to you.
I/We relinquish my/our claims and/or sites not listed below.

The mining claims and sites for which the above waiver from payment of the maintenance fees is made are:

CLAIM NAME	BLM RECORDATION SERIAL NUMBER
1. Rec. #2	350993
2. Rec. #3	350994
3. Rec. #4	350995
4.	
5.	
6.	
7.	
8.	
9.	
10.	

RECEIVED
BUREAU OF
LAND MANAGEMENT
10 30 AM '00
ARIZONA
STATE OFFICE
PHOENIX, ARIZONA

All owner(s) of the above mining claims and sites are filing for this waiver.

I/We understand and acknowledge that pursuant to 43 U.S.C. 1212 and 18 U.S.C. 1001, the filing of a false, fictitious, or fraudulent document with the Bureau of Land Management may result in a fine of up to \$10,000, a prison term not to exceed five years, or both.

DANIEL C JACOBS
(Owner's Name - Please Print)
Box 955
(Street or P.O. Box)

John Jacobs
(Owner's Signature) AGENT
Congress Ar 85332
(City) (State) (Zip Code)

John Allen
(Owner's Name - Please Print)
Box 955
(Street or P.O. Box)

John Allen
(Owner's Signature)
Congress Ar 85332
(City) (State) (Zip Code)

Jim Miller
(Owner's Name - Please Print)
Alex Hegdus
(Street or P.O. Box)

Jim Miller
(Owner's Signature)
Alex Hegdus
(City) (State) (Zip Code)

MARtha Bender
(Owner's Name - Please Print)
(Street or P.O. Box)

Martha Bender
(Owner's Signature)
(City) (State) (Zip Code)

8/8/00
ENTERED IN COMPUTER
8/8/00

JACKIE Lisi

(Owner's Name - Please Print)

Jackie Lisi

(Owner's Signature)

(Street or P.O. Box)

(City)

(State)

(Zip Code)

John Jones

(Owner's Name - Please Print)

John Jones

(Owner's Signature)

(Street or P.O. Box)

(City)

(State)

(Zip Code)

TRACY Wilson

(Owner's Name - Please Print)

Tracy Wilson

(Owner's Signature)

(Street or P.O. Box)

(City)

(State)

(Zip Code)

JACK Hill

(Owner's Name - Please Print)

Jack Hill

(Owner's Signature)

(Street or P.O. Box)

(City)

(State)

(Zip Code)

INSTRUCTIONS

- 1. This certification of waiver from payment of maintenance fees is made under the regulations at 43 CFR 3833 and 3850.
2. This waiver must be filed in advance of the assessment year for which a waiver is sought, but in no event be filed later than the August 31st preceding the assessment year for which the waiver is sought.
3. You must still record your affidavit of assessment work for claims listed and/or Notices of Intention to Hold for any sites listed with the BLM by each December 30th, and the local recording office under State law, as in the past.
4. A \$5.00 service charge (recording fee) is required for all sites listed, otherwise a separate notice of intent to hold must be filed by December 30.
5. This waiver must be filed in the BLM State Office where the mining claims are recorded.
6. If the claims and sites are located in more than one State, a separate waiver form must be filed in each State in which they are held. The total number of claims and sites listed on separate waiver forms cannot exceed ten.
7. All claim names and Bureau of Land Management (BLM) serial numbers must be listed for all mining claims and sites for which a waiver is sought.
8. All owners and their addresses must be listed.
9. This waiver form must be signed by all of the owners or their designated agent. If an agent is designated, a statement appointing the agent, signed by all of the owners, must be submitted with this certification, if a designation of agent is not currently on file with the BLM State office where your claims and sites are recorded.
10. Mining claims and sites held by a husband and wife, either jointly or individually, or their children under the age of discretion, shall be counted towards the 10 claim limit. Mining claims and sites held in co-ownership, or by an association of locators, by a partnership, or by a corporation shall be counted towards the 10 claim limit for claimants that have an interest in these entities.
11. Failure to pay the maintenance fee or meet the requirements for waiver from payment of the maintenance fee by any August 31st deadline for the following assessment year shall cause the mining claims and sites to be declared null and void.

NOTICE/BURDEN HOURS STATEMENT

The Privacy Act of 1974 and the regulation in 43 CFR 2.48(d) provide that you be furnished the following information in connection with the information required by this certification of exemption from rental fees form.

AUTHORITY: 30 U.S.C. 28-28k; 43 U.S.C. 1201, 1740, and 1744; 43 CFR 3833 and 3850.

PRINCIPLE PURPOSE: This information is to be used to verify that the owner(s) of a mining claim has complied with the Act of August 10, 1993 (107 Stat. 312), and is entitled to perform assessment work in lieu of paying the maintenance fee for the mining claims listed on this form.

ROUTINE USE: (1) Adjudication of the claimant(s) certification of waiver from paying the maintenance fee otherwise required by the Act of August 10, 1993 (107 Stat. 312). (2) Disclosure may be made to appropriate Federal agencies when location is made within the agency's geographic area of responsibility. (3) Information from the record and/or the record will be transferred to the appropriate Federal, State, or local agency, or a member of the public in response to a specific request for pertinent information. (4) Information may also be provided to the Department of Justice or in a proceeding before a court or adjudicative body; or to Federal, State, local or foreign agencies when needed for enforcement of civil or criminal codes or applicable regulations concerning title rights upon the public land.

EFFECT OF NOT PROVIDING INFORMATION: Disclosure of this information is required by the Act of August 10, 1993 (107 Stat. 312) and 43 CFR 3833 for those owner(s) wishing to take the small miners waiver allowed under 43 CFR 3833 and 3850. Failure to supply the information required in this form to support the owner(s) certification of waiver from payment of the otherwise required maintenance fees will result in the waiver being disallowed and the mining claims declared null and void by the Bureau of Land Management (BLM).

The Paperwork Reduction Act of 1980 (44 U.S.C. 3501, et seq.) requires us to tell you that:

This information is being collected to allow the BLM to determine if you qualify for a waiver from the payment of \$100 per mining claim maintenance fee established by the Act of August 10, 1993 (107 Stat. 312) and the implementing regulations at 43 CFR 3833 and 3850. A response to this request is required in accordance with the statute (107 Stat. 312) to retain your benefit.

Public reporting burden for this form is estimated to average 8 minutes per response, including time to review instructions, gathering and maintaining data, and completing and reviewing the form. Direct comments regarding this burden estimate, or any other aspect of this form, to the Department of the Interior, Bureau of Land Management, Information Collection Clearance Officer (DW-101) Denver Federal Center, Building 40, P.O. Box 25047, Denver, CO 80225-0047 and the Office of Management and Budget, Paperwork Reduction Project (1004-0114), Washington, D.C. 20503.

BLM would like you to know that you do not have to respond to this, or any other, Federal agency-sponsored information collection unless it displays a currently valid OMB control number.

FOR OFFICIAL USE ONLY

101

Ramona Jacobs
(Owner's Name - Please Print)

Ramona Jacobs
(Owner's Signature)

(Street or P.O. Box)

(City)

(State)

(Zip Code)

Dennis Pariso
(Owner's Name - Please Print)

Dennis Pariso
(Owner's Signature)

(Street or P.O. Box)

(City)

(State)

(Zip Code)

(Owner's Name - Please Print)

(Owner's Signature)

(Street or P.O. Box)

(City)

(State)

(Zip Code)

(Owner's Name - Please Print)

(Owner's Signature)

(Street or P.O. Box)

(City)

(State)

(Zip Code)

INSTRUCTIONS

- This certification of waiver from payment of maintenance fees is made under the regulations at 43 CFR 3833 and 3850.
- This waiver must be filed in advance of the assessment year for which a waiver is sought, but in no event be filed later than the August 31st preceding the assessment year for which the waiver is sought.
- You must still record your affidavit of assessment work for claims listed and/or Notices of Intention to Hold for any sites listed with the BLM by each December 30th, and the local recording office under State law, as in the past.
- A \$5.00 service charge (recording fee) is required for all sites listed, otherwise a separate notice of intent to hold must be filed by December 30.
- This waiver must be filed in the BLM State Office where the mining claims are recorded.
- If the claims and sites are located in more than one State, a separate waiver form must be filed in each State in which they are held. The total number of claims and sites listed on separate waiver forms cannot exceed ten.
- All claim names and Bureau of Land Management (BLM) serial numbers must be listed for all mining claims and sites for which a waiver is sought.
- All owners and their addresses must be listed.
- This waiver form must be signed by all of the owners or their designated agent. If an agent is designated, a statement appointing the agent, signed by all of the owners, must be submitted with this certification, if a designation of agent is not currently on file with the BLM State office where your claims and sites are recorded.
- Mining claims and sites held by a husband and wife, either jointly or individually, or their children under the age of discretion, shall be counted towards the 10 claim limit. Mining claims and sites held in co-ownership, or by an association of locators, by a partnership, or by a corporation shall be counted towards the 10 claim limit for claimants that have an interest in these entities.
- Failure to pay the maintenance fee or meet the requirements for waiver from payment of the maintenance fee by any August 31st deadline for the following assessment year shall cause the mining claims and sites to be declared null and void.

NOTICE/BURDEN HOURS STATEMENT

The Privacy Act of 1974 and the regulation in 43 CFR 2.48(d) provide that you be furnished the following information in connection with the information required by this certification of exemption from rental fees form.

The Paperwork Reduction Act of 1980 (44 U.S.C. 3501, et seq.) requires us to tell you that:

AUTHORITY: 30 U.S.C. 28-28k; 43 U.S.C. 1201, 1740, and 1744; 43 CFR 3833 and 3850.

This information is being collected to allow the BLM to determine if you qualify for a waiver from the payment of \$100 per mining claim maintenance fee established by the Act of August 10, 1993 (107 Stat. 312) and the implementing regulations at 43 CFR 3833 and 3850. A response to this request is required in accordance with the statute (107 Stat. 312) to retain your benefit.

Public reporting burden for this form is estimated to average 8 minutes per response, including time to review instructions, gathering and maintaining data, and completing and reviewing the form. Direct comments regarding this burden estimate, or any other aspect of this form, to the Department of the Interior, Bureau of Land Management, Information Collection Clearance Officer (DW-101) Denver Federal Center, Building 40, P.O. Box 25047, Denver, CO 80225-0047 and the Office of Management and Budget, Paperwork Reduction Project (1004-0114), Washington, D.C. 20503.

BLM would like you to know that you do not have to respond to this, or any other, Federal agency-sponsored information collection unless it displays a currently valid OMB control number.

PRINCIPLE PURPOSE: This information is to be used to verify that the owner(s) of a mining claim has complied with the Act of August 10, 1993 (107 Stat. 312), and is entitled to perform assessment work in lieu of paying the maintenance fee for the mining claims listed on this form.

ROUTINE USE: (1) Adjudication of the claimant(s) certification of waiver from paying the maintenance fee otherwise required by the Act of August 10, 1993 (107 Stat. 312). (2) Disclosure may be made to appropriate Federal agencies when location is made within the agency's geographic area of responsibility. (3) Information from the record and/or the record will be transferred to the appropriate Federal, State, or local agency, or a member of the public in response to a specific request for pertinent information. (4) Information may also be provided to the Department of Justice or in a proceeding before a court or adjudicative body; or to Federal, State, local or foreign agencies when needed for enforcement of civil or criminal codes or applicable regulations concerning title rights upon the public land.

EFFECT OF NOT PROVIDING INFORMATION: Disclosure of this information is required by the Act of August 10, 1993 (107 Stat. 312) and 43 CFR 3833 for those owner(s) wishing to take the small miners waiver allowed under 43 CFR 3833 and 3850. Failure to supply the information required in this form to support the owner(s) certification of waiver from payment of the otherwise required maintenance fees will result in the waiver being disallowed and the mining claims declared null and void by the Bureau of Land Management (BLM).

FOR OFFICIAL USE ONLY

MAINTENANCE FEE PAYMENT WAIVER CERTIFICATION

This small miner waiver is filed to hold the claims/sites listed below for the assessment year beginning at noon on the first September 1 following the official filing of this form with BLM.

The undersigned owner(s) of the mining claims/sites listed below hereby certify under penalty of 18 U.S.C. 1001 and 43 U.S.C. 1212 that:

I/We control, or will control, ten or fewer mining claims/sites located and maintained on Federal land in the United States of America on the August 31 that is one day before the beginning of the assessment year indicated in line one above.

I/We have/will performed/performed assessment work upon the claims listed below for the current assessment year as of the August 31 indicated in line three above. This work meets the requirements of the General Mining Law of 1872, as amended; the Act of August 10, 1993; and the regulations at 43 CFR 3833 and 3850. Such work will be described on our affidavit of labor. Listing a site on this form constitutes a filing of a Notice of Intention to Hold for that site. I enclose a \$5.00 per site service charge (recording fee) for each site listed.

Please check this box if the following statement applies to you.

I/We relinquish my/our claims and/or sites not listed below.

The mining claims and sites for which the above waiver from payment of the maintenance fees is made are:

CLAIM NAME	BLM RECORDATION SERIAL NUMBER
1.	
2.	
3.	
4.	
5.	
6.	
7.	
8.	
9.	
10.	

All owner(s) of the above mining claims and sites are filing for this waiver.

I/We understand and acknowledge that pursuant to 43 U.S.C. 1212 and 18 U.S.C. 1001, the filing of a false, fictitious, or fraudulent document with the Bureau of Land Management may result in a fine of up to \$10,000, a prison term not to exceed five years, or both.

_____ (Owner's Name - Please Print)	_____ (Owner's Signature)
_____ (Street or P.O. Box)	_____ (City) (State) (Zip Code)
-----	-----
_____ (Owner's Name - Please Print)	_____ (Owner's Signature)
_____ (Street or P.O. Box)	_____ (City) (State) (Zip Code)
-----	-----
_____ (Owner's Name - Please Print)	_____ (Owner's Signature)
_____ (Street or P.O. Box)	_____ (City) (State) (Zip Code)
-----	-----
_____ (Owner's Name - Please Print)	_____ (Owner's Signature)
_____ (Street or P.O. Box)	_____ (City) (State) (Zip Code)

MAIL TO:
 DAN Jacobs
 Box 955
 Congress, Ar 85332

copy
 this for BLM

ARIZONA
 STATE OFFICE
 PHOENIX, ARIZONA

RECEIVED
 BUREAU OF
 LAND MANAGEMENT
 Aug 1 10 30 AM '00

for RECORDERS USE

AFFIDAVIT OF PERFORMANCE OF ANNUAL WORK

STATE OF _____ COUNTY OF YAVAPAI ss:

DAN Jacobs, being duly sworn, according to law, deposes and says:
 That he/she is a citizen of the United States, more than 18 years of age and resides at
Congress Ar, YAVAPAI County,

That he/she is personally acquainted with the following unpatented mining claims which are
 situated in the Weaver Mining District, YAVAPAI County, _____, the name(s), book(s)
 and page(s) or document number(s) of the recording of the location notice(s) in the office of the recorder
 of said county and the BLM serial numbers of which are as follows:

CLAIM NAME	COUNTY RECORDERS DATA	BLM AMC SERIAL No.	SEC.(s)	TOWNSHIP	RANGE
<u>REC #2</u>		<u>350993</u>	<u>8</u>	<u>9N</u>	<u>4W</u>
<u>REC #3</u>		<u>350994</u>	<u>35</u>	<u>10N</u>	<u>5W</u>
<u>REC #4</u>		<u>350995</u>	<u>35</u>	<u>10N</u>	<u>5W</u>

That DAN Jacobs, whose address is Box 955
Congress Ar, is the owner of the above-described claims;

That between the dates of 10-99 and 7-30-00 in
 excess of Six Hundred dollars (\$ 600.00) worth of work and improvements were done
 and performed upon or for the benefit of this claim group;

That such work and improvements consisted of Digging + sampling
Placer and were performed by DAN HILL
et al; and

That the above work and improvements were made by and at the expense of DAN Jacobs
 for _____ the owner of the claims, for the
 purpose of complying with the laws of the United States pertaining to assessments or annual work.

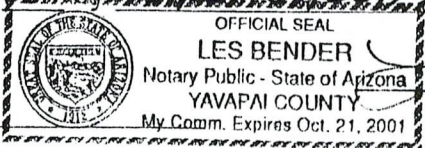
DATED this 28 day of July, 2000.

OWNER Dan Jacobs

STATE OF Ar COUNTY OF YAVAPAI ss:

The foregoing instrument was acknowledged before me
 the 28 day of July, 2000 by DAN Jacobs

ENTERED INTO COMPUTER
813100



My Commission Expires:

Notary Public
Not 8-4-00
 VERIFIED

**United States Department of the Interior
Bureau of Land Management**
BUSINESS & SUPPORT SVCS DIV
222 N CENTRAL AVE
PHOENIX, AZ 85004 -2203
Phone: (602) 417-9200

Receipt	
No:	161372

Transaction #: 174363					
Date of Transaction: 08/01/2000					
CUSTOMER:		VKO REALTY PO BOX 598 CONGRESS, AZ 85332			
LINE #	QTY	COMMODITY / SUBJECT / ACTION / PRODUCT	REMARKS	UNIT PRICE	TOTAL
1	1	LOCATABLE MINERALS / MINING CLAIMS-ACCOUNTS/UNADJUDICATED / MINING CLAIM MONEY RECEIVED (455)	POL 2000 (3)	- n/a -	\$15.00
TOTAL:					\$15.00

PAYMENT INFORMATION					
1	AMOUNT:	\$15.00	POSTMARKED:	07/31/2000	
	TYPE:	CHECK	RECEIVED:	08/01/2000	
	CHECK NO:	1508			
	NAME:	VKO REALTY PO BOX 598 CONGRESS AZ 85332			

REMARKS

CASE SERIAL NUMBER INFORMATION		
TRNS #	LINE #	CASES
174363	1	AMC350993

This receipt was generated by the automated BLM Collections and Billings System and is a paper representation of a portion of the official electronic record contained therein.

MAINTENANCE FEE PAYMENT-WAIVER CERTIFICATION

This small miner waiver is filed to hold the claims/sites listed below for the assessment year beginning at noon on the first September 1 following the official filing of this form with BLM.

The undersigned owner(s) of the mining claims/sites listed below hereby certify under penalty of 18 U.S.C. 1001 and 43 U.S.C. 1212 that:

I/We control, or will control, ten or fewer mining claims/sites located and maintained on Federal land in the United States of America on the August 31 that is one day before the beginning of the assessment year indicated in line one above.

I/We have/will performed/perform assessment work upon the claims listed below for the current assessment year as of the August 31 indicated in line three above. This work meets the requirements of the General Mining Law of 1872, as amended; the Act of August 10, 1993; and the regulations at 43 CFR 3833 and 3850. Such work will be described on our affidavit of labor. Listing a site on this form constitutes a filing of a Notice of Intention to Hold for that site. I enclose a \$5.00 per site service charge (recording fee) for each site listed.

Please check this box if the following statement applies to you.

I/We relinquish my/our claims and/or sites not listed below.

350993

The mining claims and sites for which the above waiver from payment of the maintenance fees is made are:

CLAIM NAME	BLM RECORDATION SERIAL NUMBER
1. Rec #3	350994
2. Rec #4	350995
3. Rec #2	350993
4.	
5.	
6.	
7.	
8.	
9.	
10.	

RECEIVED
BUREAU OF
LAND MANAGEMENT
AUG 23 10 11 AM '99
PHOENIX, ARIZONA

All owner(s) of the above mining claims and sites are filing for this waiver.

I/We understand and acknowledge that pursuant to 43 U.S.C. 1212 and 18 U.S.C. 1001, the filing of a false, fictitious, or fraudulent document with the Bureau of Land Management may result in a fine of up to \$10,000, a prison term not to exceed five years, or both.

DANIEL C. JACOBS
(Owner's Name - Please Print)

Dan Jacobs
(Owner's Signature)

Box 955
(Street or P.O. Box)

Congress, Ar 85332
(City) (State) (Zip Code)

John Allen
(Owner's Name - Please Print)

John Allen
(Owner's Signature)

(Street or P.O. Box)

(City) (State) (Zip Code)

Alex Hegedus
(Owner's Name - Please Print)

Alex Hegedus
(Owner's Signature)

(Street or P.O. Box)

(City) (State) (Zip Code)

RAMONA JACOBS
(Owner's Name - Please Print)

Ramona Jacobs
(Owner's Signature)

(Street or P.O. Box)

(City) (State) (Zip Code)

ARIZONA
STATE OFFICE
PHOENIX, ARIZONA

SEP 1 10 16 PM '99

RECEIVED
BUREAU OF
LAND MANAGEMENT

VERIFIED

FILED INTO COMPUTER

8/29/99

MAINTENANCE FEE PAYMENT WAIVER CERTIFICATION

This small miner waiver is filed to hold the claims/sites listed below for the assessment year beginning at noon on the first September 1 following the official filing of this form with BLM.

The undersigned owner(s) of the mining claims/sites listed below hereby certify under penalty of 18 U.S.C. 1001 and 43 U.S.C. 1212 that:

I/We control, or will control, ten or fewer mining claims/sites located and maintained on Federal land in the United States of America on the August 31 that is one day before the beginning of the assessment year indicated in line one above.

I/We have/will performed/performed assessment work upon the claims listed below for the current assessment year as of the August 31 indicated in line three above. This work meets the requirements of the General Mining Law of 1872, *as amended*; the Act of August 10, 1993; and the regulations at 43 CFR 3833 and 3850. Such work will be described on our affidavit of labor. Listing a site on this form constitutes a filing of a Notice of Intention to Hold for that site. I enclose a \$5.00 per site service charge (recording fee) for each site listed.

Please check this box if the following statement applies to you.

I/We relinquish my/our claims and/or sites not listed below.

The mining claims and sites for which the above waiver from payment of the maintenance fees is made are:

CLAIM NAME	BLM RECORDATION SERIAL NUMBER
1.	
2.	
3.	
4.	
5.	
6.	
7.	
8.	
9.	
10.	

All owner(s) of the above mining claims and sites are filing for this waiver.

I/We understand and acknowledge that pursuant to 43 U.S.C. 1212 and 18 U.S.C. 1001, the filing of a false, fictitious, or fraudulent document with the Bureau of Land Management may result in a fine of up to \$10,000, a prison term not to exceed five years, or both.

MARtha Bender
(Owner's Name - Please Print)

Martha Bender
(Owner's Signature)

(Street or P.O. Box)

(City)

(State)

(Zip Code)

JACKIE Lisi
(Owner's Name - Please Print)

Jackie Lisi
(Owner's Signature)

(Street or P.O. Box)

(City)

(State)

(Zip Code)

JACK Hill
(Owner's Name - Please Print)

Jack Hill
(Owner's Signature)

(Street or P.O. Box)

(City)

(State)

(Zip Code)

(Owner's Name - Please Print)

VERIFIED

(Owner's Signature)

(Street or P.O. Box)

(City)

(State)

(Zip Code)

John Jones

(Owner's Name - Please Print)

John Jones

(Owner's Signature)

(Street or P.O. Box)

(City)

(State)

(Zip Code)

Jim Miller

(Owner's Name - Please Print)

Jim Miller

(Owner's Signature)

(Street or P.O. Box)

(City)

(State)

(Zip Code)

Dennis Pariso

(Owner's Name - Please Print)

Dennis Pariso

(Owner's Signature)

(Street or P.O. Box)

(City)

(State)

(Zip Code)

Tracy Wilson

(Owner's Name - Please Print)

Tracy Wilson

(Owner's Signature)

(Street or P.O. Box)

(City)

(State)

(Zip Code)

INSTRUCTIONS

- 1. This certification of waiver from payment of maintenance fees is made under the regulations at 43 CFR 3833 and 3850.
2. This waiver must be filed in advance of the assessment year for which a waiver is sought, but in no event be filed later than the August 31st preceding the assessment year for which the waiver is sought.
3. You must still record your affidavit of assessment work for claims listed and/or Notices of Intention to Hold for any sites listed with the BLM by each December 30th, and the local recording office under State law, as in the past.
4. A \$5.00 service charge (recording fee) is required for all sites listed, otherwise a separate notice of intent to hold must be filed by December 30.
5. This waiver must be filed in the BLM State Office where the mining claims are recorded.
6. If the claims and sites are located in more than one State, a separate waiver form must be filed in each State in which they are held. The total number of claims and sites listed on separate waiver forms cannot exceed ten.
7. All claim names and Bureau of Land Management (BLM) serial numbers must be listed for all mining claims and sites for which a waiver is sought.
8. All owners and their addresses must be listed.
9. This waiver form must be signed by all of the owners or their designated agent. If an agent is designated, a statement appointing the agent, signed by all of the owners, must be submitted with this certification, if a designation of agent is not currently on file with the BLM State office where your claims and sites are recorded.
10. Mining claims and sites held by a husband and wife, either jointly or individually, or their children under the age of discretion, shall be counted towards the 10 claim limit. Mining claims and sites held in co-ownership, or by an association of locators, by a partnership, or by a corporation shall be counted towards the 10 claim limit for claimants that have an interest in these entities.
11. Failure to pay the maintenance fee or meet the requirements for waiver from payment of the maintenance fee by any August 31st deadline for the following assessment year shall cause the mining claims and sites to be declared null and void.

NOTICE/BURDEN HOURS STATEMENT

The Privacy Act of 1974 and the regulation in 43 CFR 2.48(d) provide that you be furnished the following information in connection with the information required by this certification of exemption from rental fees form.

AUTHORITY: 30 U.S.C. 28-28k; 43 U.S.C. 1201, 1740, and 1744; 43 CFR 3833 and 3850.

PRINCIPLE PURPOSE: This information is to be used to verify that the owner(s) of a mining claim has complied with the Act of August 10, 1993 (107 Stat. 312), and is entitled to perform assessment work in lieu of paying the maintenance fee for the mining claims listed on this form.

ROUTINE USE: (1) Adjudication of the claimant(s) certification of waiver from paying the maintenance fee otherwise required by the Act of August 10, 1993 (107 Stat. 312). (2) Disclosure may be made to appropriate Federal agencies when location is made within the agency's geographic area of responsibility. (3) Information from the record and/or the record will be transferred to the appropriate Federal, State, or local agency, or a member of the public in response to a specific request for pertinent information. (4) Information may also be provided to the Department of Justice or in a proceeding before a court or adjudicative body; or to Federal, State, local or foreign agencies when needed for enforcement of civil or criminal codes or applicable regulations concerning title rights upon the public land.

EFFECT OF NOT PROVIDING INFORMATION: Disclosure of this information is required by the Act of August 10, 1993 (107 Stat. 312) and 43 CFR 3833 for those owner(s) wishing to take the small miners waiver allowed under 43 CFR 3833 and 3850. Failure to supply the information required in this form to support the owner(s) certification of waiver from payment of the otherwise required maintenance fees will result in the waiver being disallowed and the mining claims declared null and void by the Bureau of Land Management (BLM).

The Paperwork Reduction Act of 1980 (44 U.S.C. 3501, et seq.) requires us to tell you that:

This information is being collected to allow the BLM to determine if you qualify for a waiver from the payment of \$100 per mining claim maintenance fee established by the Act of August 10, 1993 (107 Stat. 312) and the implementing regulations at 43 CFR 3833 and 3850. A response to this request is required in accordance with the statute (107 Stat. 312) to retain your benefit.

Public reporting burden for this form is estimated to average 8 minutes per response, including time to review instructions, gathering and maintaining data, and completing and reviewing the form. Direct comments regarding this burden estimate, or any other aspect of this form, to the Department of the Interior, Bureau of Land Management, Information Collection Clearance Officer (DW-101) Denver Federal Center, Building 40, P.O. Box 25047, Denver, CO 80225-0047 and the Office of Management and Budget, Paperwork Reduction Project (1004-0114), Washington, D.C. 20503.

BLM would like you to know that you do not have to respond to this, or any other, Federal agency-sponsored information collection unless it displays a currently valid OMB control number.

FOR OFFICIAL USE ONLY

RECEIVED BUREAU OF LAND MANAGEMENT SEP 1 10 26 PM 1999 ARIZONA STATE OFFICE PHOENIX, ARIZONA

MAINTENANCE FEE PAYMENT WAIVER CERTIFICATION

This small miner waiver is filed to hold the claims/sites listed below for the assessment year beginning at noon on the first September 1 following the official filing of this form with BLM.

The undersigned owner(s) of the mining claims/sites listed below hereby certify under penalty of 18 U.S.C. 1001 and 43 U.S.C. 1212 that:

I/We control, or will control, ten or fewer mining claims/sites located and maintained on Federal land in the United States of America on the August 31 that is one day before the beginning of the assessment year indicated in line one above.

I/We have/will performed/perform assessment work upon the claims listed below for the current assessment year as of the August 31 indicated in line three above. This work meets the requirements of the General Mining Law of 1872, *as amended*; the Act of August 10, 1993; and the regulations at 43 CFR 3833 and 3850. Such work will be described on our affidavit of labor. Listing a site on this form constitutes a filing of a Notice of Intention to Hold for that site. I enclose a \$5.00 per site service charge (recording fee) for each site listed.

Please check this box if the following statement applies to you.

I/We relinquish my/our claims and/or sites not listed below.

The mining claims and sites for which the above waiver from payment of the maintenance fees is made are:

CLAIM NAME	BLM RECORDATION SERIAL NUMBER
1. Rec #3	350994
2. Rec #4	350995
3. Rec #2	350993
4.	
5.	
6.	
7.	
8.	
9.	
10.	

RECEIVED
 BUREAU OF
 LAND MANAGEMENT
 AUG 23 10 14 AM '99
 ARIZONA
 STATE OFFICE
 PHOENIX, ARIZONA

All owner(s) of the above mining claims and sites are filing for this waiver.

I/We understand and acknowledge that pursuant to 43 U.S.C. 1212 and 18 U.S.C. 1001, the filing of a false, fictitious, or fraudulent document with the Bureau of Land Management may result in a fine of up to \$10,000, a prison term not to exceed five years, or both.

DANIEL C. JACOBS
(Owner's Name - Please Print)

Dan Jacobs
(Owner's Signature)

Box 955
(Street or P.O. Box)

Congress, Ar 85332
(City) (State) (Zip Code)

(Owner's Name - Please Print)

(Owner's Signature)

(Street or P.O. Box)

(City)

(State)

(Zip Code)

(Owner's Name - Please Print)

(Owner's Signature)

(Street or P.O. Box)

(City)

(State)

(Zip Code)

(Owner's Name - Please Print)

(Owner's Signature)

(Street or P.O. Box)

(City)

(State)

(Zip Code)

ENTERED INTO COMPUTER

VERIFIED

10/15/99

9/1/99 AM

Return to:
DAN Jacobs
Box 955
Congress, Az 85332

COPY

RECEIVED
BUREAU OF
LAND MANAGEMENT
Aug 23 10 14 AM '99
ARIZONA
STATE OFFICE
PHOENIX, ARIZONA

AFFIDAVIT OF PERFORMANCE OF ANNUAL WORK
STATE OF ARIZONA, COUNTY OF YAVAPAI ss:

Les Bender, being duly sworn, according to law, deposes and says:

That he/she is a citizen of the United States, more than 18 years of age and resides at
Congress AZ, YAVAPAI County, Arizona;

That he/she is personally acquainted with the following unpatented mining claims which are
situated in the Weaver Mining District, YAVAPAI County, Arizona, the name(s), book(s)
and page(s) or document number(s) of the recording of the location notice(s) in the office of the recorder
of said county and the BLM serial numbers of which are as follows:

CLAIM NAME	COUNTY RECORDERS DATA	BLM AMC SERIAL No.	SEC.(s)	TOWNSHIP	RANGE
<u>Rec # 2</u>		<u>350993</u>	<u>8</u>	<u>9N</u>	<u>4W</u>
<u>" # 3</u>		<u>350994</u>	<u>35</u>	<u>10N</u>	<u>5W</u>
<u>" # 4</u>		<u>350995</u>	<u>35</u>	<u>10N</u>	<u>5W</u>

That DAN JACOBS, whose address is Box 955
Congress, is the owner of the above-described claims;


That between the dates of 10-15-98 and 8-15-99 in
excess of 600⁰⁰ dollars (\$ 600⁰⁰) worth of work and improvements were done
and performed upon or for the benefit of this claim group;

That such work and improvements consisted of Digging + Sampling
Placer and were performed by DAN Kisi
et AL; and

That the above work and improvements were made by and at the expense of DAN JACOBS
for _____ the owner of the claims, for the
purpose of complying with the laws of the United States pertaining to assessments or annual work.

DATED this 19 day of Aug, 1999
Agent-OWNER Les Bender

STATE OF ARIZONA, COUNTY OF YAVAPAI ss:
The foregoing instrument was acknowledged before me
the 19th day of August, 1999 by LES BENDER



My Commission Expires: 12/01/02

ENTERED INTO COMPUTER

SB 11/10/99

VERIFIED
TK 1-6-00

UNITED STATES
DEPARTMENT OF THE INTERIOR
BUREAU OF LAND MANAGEMENT

07

RECEIPT AND ACCOUNTING ADVICE

NO. 2296796
08/24/99

CD/AZ

2 19 12

15.00

Subject: AFFIDAVITS OF ASSESSMENT WORK

Applicant: DANIEL C JACOBS
BOX 955
CONGRESS AZ 85332

CK 1091

Remitter:

Assignor:

LEASE MANAGEMENT DATA NEW UPDATE PAYMENT

ORIGINAL SERIAL NO.	ASG.	TYPE	ST.	CTY.	FUND SYMBOL	ACRES/UNITS	RATE
AMC 350993 - 350995 (3)							

AMOUNT	ANV. DATE	EXP. DATE	BILL CYC.	S/C	DISTRICT	NEXT BILL	MISC. DATA	U of M	ACTUAL UNITS

ASSIGNMENT SERIAL NO.	ASG.	TYPE	ST.	CTY.	FUND SYMBOL	ACRES/UNITS	RATE

AMOUNT	ANV. DATE	EXP. DATE	BILL CYC.	S/C	DISTRICT	NEXT BILL	MISC. DATA	U of M	ACTUAL UNITS

APPLY REMITTANCE			
ACTION	FUND SYMBOL	CTY.	AMOUNT
FILING FEE			
RENTAL			
UNEARNED			
REFUND			
TOTAL			
AMOUNT DUE			

Remarks:

BY: _____ DATE: _____

Lease in Escrow?
 KGS? Of Interest?
 Auto Escalates? Operating Rights?
 Auto Renew? Operator
 Bond Filed?

FOR MMS USE ONLY		
BILLEE	NUMBER	FOREST REFUGE
OCS SECTION		
CODE		

NOTICE!!

These documents have been scanned!

Do not place un-scanned documents beneath this notice!

Do not remove this notice from this file!

GPO Jacket No. 560-102
Print Order 61540
Rise Business Services, LLC
Job=AZ15 7/3/2019



Box Number= AZ15142



Claim Begin-End: AMC350993-AMC350995

5 Miscellaneous



AZ15142-8

AMC350775-AMC351108

**NO
DOCUMENTS
FOUND**

NO DOCUMENTS FOUND
NO DOCUMENTS FOUND

NOTICE!!

These documents have been scanned!

Do not place un-scanned documents beneath this notice!

Do not remove this notice from this file!

GPO Jacket No. 560-102
Print Order 61540
Rise Business Services, LLC
Job=AZ15 7/3/2019




Box Number= AZ15142



Claim Begin-End: AMC350993-AMC350995

6 Location Notices-Amendments and Supporting Documents



AZ15142-8

AMC350775-AMC351108

DEPARTMENT OF THE INTERIOR
BUREAU OF LAND MANAGEMENT
Missing Yearly Attachments for Enter_Year 2002

ALLEN JOHN
2002 DEVLIN AVE
KINGMAN, AZ 86401

Lead File Number - AMC350993

<u>Serial Number</u>	<u>Mc Claim Nm</u>	<u>Last Assess Yr</u>
AMC350994	REC #3	2001
AMC350995	REC #4	2001

AMC 350994-350995

*Closed 9/1/01
EDM*

No 2001 P&L

5/28/02 Vacated

DEPARTMENT OF THE INTERIOR
BUREAU OF LAND MANAGEMENT
Missing Yearly Attachments for Enter_Year 2002

✓ JACOBS RAMONA
BOX 437
CONGRESS, AZ 85332

Lead File Number - AMC350993

<u>Serial Number</u>	<u>Mc Claim Nm</u>	<u>Last Assess Yr</u>
AMC350994	REC #3	2001
AMC350995	REC #4	2001

DEPARTMENT OF THE INTERIOR
BUREAU OF LAND MANAGEMENT
Missing Yearly Attachments for Enter_Year 2002

HEGEDUS ALEX
1631 CANFIELD AVE
CHINO VALLEY, AZ 86323

Lead File Number - AMC350993

<u>Serial Number</u>	<u>Mc Claim Nm</u>	<u>Last Assess Yr</u>
AMC350994	REC #3	2001
AMC350995	REC #4	2001

Lead File Number - AMC350993;

<u>Serial Number</u>	<u>Mc Claim Nm</u>	<u>Last Assess Yr</u>
AMC350993	REC #2	2001

DEPARTMENT OF THE INTERIOR
BUREAU OF LAND MANAGEMENT
Missing Yearly Attachments for Enter_Year 2002

JACOBS DANIEL C
BOX 955
CONGRESS, AZ 85332

✓ LISI JACKIE
BOX 955
CONGRESS, AZ 85332

Lead File Number - AMC350993

<u>Serial Number</u>	<u>Mc Claim Nm</u>	<u>Last Assess Yr</u>
AMC350994	REC #3	2001
AMC350995	REC #4	2001

Lead File Number - AMC350993;

<u>Serial Number</u>	<u>Mc Claim Nm</u>	<u>Last Assess Yr</u>
AMC350993	REC #2	2001

DEPARTMENT OF THE INTERIOR
BUREAU OF LAND MANAGEMENT
Missing Yearly Attachments for Enter_Year 2002

✓ WILSON TRACY
BOX 955
CONGRESS, AZ 85332

✓ JONES JOHN
BOX 955
CONGRESS, AZ 85332

Lead File Number - AMC350993

<u>Serial Number</u>	<u>Mc Claim Nm</u>	<u>Last Assess Yr</u>
AMC350994	REC #3	2001
AMC350995	REC #4	2001

Lead File Number - AMC350993;

<u>Serial Number</u>	<u>Mc Claim Nm</u>	<u>Last Assess Yr</u>
AMC350993	REC #2	2001

DEPARTMENT OF THE INTERIOR
BUREAU OF LAND MANAGEMENT
Missing Yearly Attachments for Enter_Year 2002

✓ BENDER MARTHA
BOX 955
CONGRESS, AZ 85332

✓ MILLER JIM
BOX 955
CONGRESS, AZ 85332

Lead File Number - AMC350993;

Serial Number

AMC350993

Mc Claim Nm

REC #2

Last Assess Yr

2001

DEPARTMENT OF THE INTERIOR
BUREAU OF LAND MANAGEMENT
Missing Yearly Attachments for Enter_Year 2002

✓ PARISO DENNIS
BOX 955
CONGRESS, AZ 85332

✓ HILL JACK
BOX 955
CONGRESS, AZ 85332

Lead File Number - AMC350993

<u>Serial Number</u>	<u>Mc Claim Nm</u>	<u>Last Assess Yr</u>
AMC350994	REC #3	2001
AMC350995	REC #4	2001



United States Department of the Interior

BUREAU OF LAND MANAGEMENT

Arizona State Office
222 North Central Avenue
Phoenix, AZ 85004-2203

In reply refer to:

3800 (957) DDM
AMC 350993

MAY 23 2002

CERTIFIED MAIL - RETURN RECEIPT REQUESTED

DECISION

Mining Claimant(s)	:	Mining Claim(s)
as Shown on the	:	
Enclosed Sheet(s)	:	

Mining Claims Declared Forfeited

The mining claims listed on the attached sheet have been declared forfeited for failure to file the required affidavit of labor.

The required small miner's maintenance fee waiver certification was timely received on or before September 1, 2001.

Pursuant to regulations found at 43 CFR 3833.1-7 and 3833.2, an affidavit of labor must have been filed on or before December 30, 2001, along with a \$5 service charge per claim. Failure to timely file this affidavit and fee constitutes a forfeiture of the claim(s) (43 CFR 3833.4 (a) (1)).

Our records do not show receipt of a 2001 affidavit of labor for the mining claim(s) listed on the enclosed sheet(s), and therefore the claims are declared forfeited.

You are required to reclaim all areas disturbed by your activities on lands encompassed by your mining claim(s) and/or site(s). After you complete the reclamation, you must notify the authorized officer of the appropriate surface managing agency so that the authorized officer may conduct a final site inspection and determine whether you may be released from liability. If you fail to reclaim the land to the satisfaction of the authorized officer, the surface management agency may cite you for noncompliance under its surface management regulations.

For land administered by the BLM, if you fail to reclaim the land to the satisfaction of the authorized officer as required in 43 CFR Subpart 3809, BLM will issue an order of noncompliance under 43 CFR 3809.601(a). If you fail to comply with the noncompliance order, BLM may take further action under 43 CFR 3809.604. Failure to conduct reclamation is a prohibited act that may subject you to criminal penalties. See 43 CFR 3809.605(h) and 43 CFR 3809.700.

*5/29/02 Decision Voted
AM*

If your occupancy has been terminated and you fail to remove structures, material, equipment, and any personal property in accordance with the regulations in 43 CFR 3715.5-1, BLM may dispose of the property. In accordance with 43 CFR 3715.5-2, you will remain liable for the costs BLM incurs in removing and disposing of the property.

This decision may be appealed to the Interior Board of Land Appeals, Office of the Secretary, in accordance with the regulations contained in 43 CFR, Part 4 and the enclosed Form 1842-1. If an appeal is taken, your notice of appeal must be filed in this office (at the above address) within 30 days from receipt of this decision. The appellant has the burden of showing that the decision appealed from is in error.

If you wish to file a petition pursuant to regulation 43 CFR 4.21 (58 FR 4939, January 19, 1993) or 43 CFR 2804.1 for a stay of the effectiveness of this decision during the time that your appeal is being reviewed by the Board, the petition for a stay must accompany your notice of appeal. A petition for a stay is required to show sufficient justification based on the standards listed below. Copies of the notice of appeal and petition for a stay **must** also be submitted to each party named in this decision and to the Interior Board of Land Appeals and to the appropriate Office of the Solicitor (see 43 CFR 4.413) at the same time the original documents are filed with this office. If you request a stay, you have the burden of proof to demonstrate that a stay should be granted.

Standards for Obtaining a Stay

Except as otherwise provided by law or other pertinent regulation, a petition for a stay of a decision pending appeal shall show sufficient justification based on the following standards:

- (1) The relative harm to the parties if the stay is granted or denied,
- (2) The likelihood of the appellant's success on the merits,
- (3) The likelihood of immediate and irreparable harm if the stay is not granted, and
- (4) Whether the public interest favors granting the stay.

If no appeal, or noncompliance, with the above occurs, this decision constitutes final administrative action of this Department as it affects the mining claims. No appeal, protest or petition for reconsideration will be entertained from this decision after the appeal period has expired.

Please include your AMC serial number(s) on all correspondence. If additional information is required, please call Dorie Morrison at (602) 417-9355.



Ivy J. Garcia
Group Administrator
Lands and Minerals Adjudication

Enclosure

301 265 347 699
557 350 993
302 557 144 242

CONVERSATION RECORD

TIME

9:15

DATE

12/23/98

TYPE

___ VISIT

___ CONFERENCE

TELEPHONE

INCOMING

OUTGOING

Location of Visit/Conference:

NAME OF PERSON(S) CONTACTED OR IN CONTACT WITH YOU

Rep. of
Weaver Mining District

ORGANIZATION (office, dept., bureau, etc.)

TELEPHONE NO.

520-427-6344

SUBJECT

address

SUMMARY

I called and left a message yesterday regarding the address for Dan (Daniel C.) Jacobs

Today, a rep. called and said the address to use for Dan Jacobs for AMC 350993-350995 is Box 955, Congress, AZ 85332. The mining claimant name/address book here has Box 437, Congress, AZ 85332 for Dan Jacobs for all the other claims he has. That address should stay. Therefore, Mr. Jacobs will have 2 addresses.

ACTION REQUIRED

update the name/address book accordingly

NAME OF PERSON DOCUMENTING CONVERSATION

Lea

SIGNATURE

Lea R. Lucy

DATE

12/23/98

ACTION TAKEN

updated book

SIGNATURE

Lea R. Lucy

TITLE

Legal Instr. Examiner

DATE

12/23/98

CONVERSATION RECORD

AZ-1274-4
(June 1987)

DEPARTMENT OF THE INTERIOR
BUREAU OF LAND MANAGEMENT
ARIZONA STATE OFFICE

EXAMINATION OF CASE FILE

A SEPARATE FORM MUST BE COMPLETED FOR EACH LEAD SERIAL NUMBER:

SERIAL NUMBER	TYPE OF CASE
350993	MINING CLAIM

I Jack Tucker HAVE READ AND UNDERSTOOD THE WARNINGS RELATIVE TO TITLE 18 U.S.C. 1001 AND 2071 PRINTED ON THIS FORM AND REQUEST TO EXAMINE THE CASE RECORD BEARING THE ABOVE SERIAL NUMBER OR NAME I AGREE NOT TO REMOVE OR ALTER THE CONTENTS OF THIS FILE IN ANY MANNER WHATSOEVER AND NOT TO REMOVE THE FILE FROM THE ROOM DESIGNATED FOR PUBLIC EXAMINATION OF SUCH RECORDS

NAME: <u>Jack Tucker</u>	DATE: <u>2-10-03</u>
ADDRESS: <u>PO Box 1125</u>	
<u>W/Berry AZ 85209</u>	

(PLEASE PRINT INCLUDING ZIP CODE)

- WARNING -

Title 18 U.S. Code 1001. Statements or entries generally

Whoever, in any manner within the jurisdiction of any department or agency of the United States knowingly and willfully falsifies, conceals or covers up by any trick, scheme, or a device a material fact, or makes any false, fictitious or fraudulent statements or representations, or makes or uses any false writing or document knowing the same to contain any false, fictitious or fraudulent statement or entry, shall be fined not more than \$10,000 or imprisoned not more than five years, or both

- Warning -

Title 18 U.S. Code 2071. Concealment, removal or mutilation generally

Whoever, willfully and unlawfully conceals, removes, mutilates, obliterates, or destroys, or attempts to do so, or, with intent to do so takes and carries away any record, proceeding, map book, paper, document, or other thing, filed or deposited with any clerk or officer of any court of the United States, or in any public office, or with any judicial or public officer of the United States, shall be fined not more than \$2,000 or imprisoned not more than three years

MINING CLAIM STATUS REPORT

Lead Serial No. A MC 350 993 THROUGH A MC 350 995

No. of Lode Claims _____

STATUS CHECKED BY _____
Enter Action Code 669

No. of Placer Claims 3

No. of Association Placer (Not Enough Locators Send Form Ltr.) _____

MTP CHECKED 5-1-499
(Reduced Size Copy Enclosed)

No. of Hill Sites _____

ORCA GEO CHECKED 5-1-499
(Copy Enclosed)

No. of Tunnel Sites _____

Timely Filed YES NO

WILDERNESS (WA) AREA CHECKED _____

Service Charge Correct (This is Curable) YES NO

WHICH WA N/A

Location Fee Correct YES NO

Maintenance Fee Correct YES NO

Amount Paid \$ 405.00

Shortage \$ _____ Overage \$ _____

Over-the-Counter _____ Mail

Township(s) 9N 10N

Range(s) 4W 5W

Section(s) 8 35

GENERAL JURISDICTION OF: BLM (or) WHICH NATIONAL FOREST _____

Enter Code 880 On Split Estate Land (Show Type of Patent - SX, PX, SRHE etc) _____

Enter Code 267 For Stockraising Homestead When Proper Notice Has Been Filed _____

STATUS

CLAIMS PARTIALLY VOID: Private Minerals Withdrawn _____ Other _____

AMC 350994-350995: Partially void. the portion of claims that only private purposes Minerals in S 1/2 of Sec 35, T. 10 N. R. 5W. which only patented Minerals.

CLAIMS VOID: Private Minerals _____ Withdrawn _____ Other _____

ADD: DATE RECEIVED, ACTION CODE 482, IN REMARKS: 1995, 1996, 1997, 1998

SPECIAL INSTRUCTIONS FOR DATA INPUT: _____

COMMENTS Partial void AMC 350994 350995

When recorded, mail to:

Name: DAN JACOB

Address: Box 955
Congress, AZ 85332

City/State/Zip Code: _____

BK	FEE
	\$5
MAP	\$4
PCL	\$5
S	\$1

BK 3613 PG 662
 Yavapai County
 Patsy Jenney-Colon, Recorder
 11/02/1998 12:50P PAGE 1 OF 2
 DAN JACOB
 RECORDING FEE 5.00
 SURCHARGE 4.00
 POSTAGE 1.00

RECEIVED
 BUREAU OF
 LAND MANAGEMENT
 DEC 14 10 25 AM '98
 ARIZONA
 STATE OFFICE
 PHOENIX
 ARIZONA

Space above this line for Recorder's use

NOTICE OF MINING CLAIM

1. TYPE OF NOTICE: Location; Amendment; Relocation
2. TYPE OF CLAIM: Placer; Lode; Millsite; Tunnelsite
3. The name and address of the Locator is
 Name: DAN JACOB, RAMONA JACOB, JOHN JONES, ALEX HEGEDUS
 Address: JIM MILLER, DENNIS PARISIO, JOHN ALLEN, TRACY WILSON
 City/State/Zip Code: Box 955 Congress, AZ 85332
4. The name of the claim is REC # 3
5. The date of the location is OCT 27, 1998
6. The claim is 2640 feet long and 2640 feet wide. The distance from the location monument to each end of the claim is _____ feet in a _____ direction and _____ feet in a _____ direction.
7. The general course of the claim is from the _____ to the _____.
8. The location of the claim is in Section 35, Township 10N, Range 5W, GILA + SALT Base and Meridian, WEAVER Mining District, YAVAPAI County, State of AZ.
9. If amending or relocating, the previous claim name was _____ recorded in Docket(Book) _____ page(s) _____ Mining District, _____ County, State of _____.
10. The location of the claim with reference to a natural object or permanent monument is SW 1/4 SW 1/4 Sec. 35

Dated: Oct 27, 1998

Dan Jacob / agent
 Signature
Box 955
 Address
Congress, AZ 85332
 City/State/Zip

358994

- The name of the claim is Rec 3;
- The _____ corner of the claim is _____ feet in a _____ direction to a survey monument or permanent natural object described as SW¹/₄ SW¹/₄ Sec 35;
- The type of location monument is 4x4
The type of corner end monuments are 4x4;
- The bearing and distance between the corners of the claim are beginning at the See PLAT corner of the claim, _____ feet in a _____ direction to the _____ corner, then _____ feet in a _____ direction to the _____ corner, then _____ feet in a _____ direction to the _____ corner, then _____ feet in a _____ direction to the point of beginning.

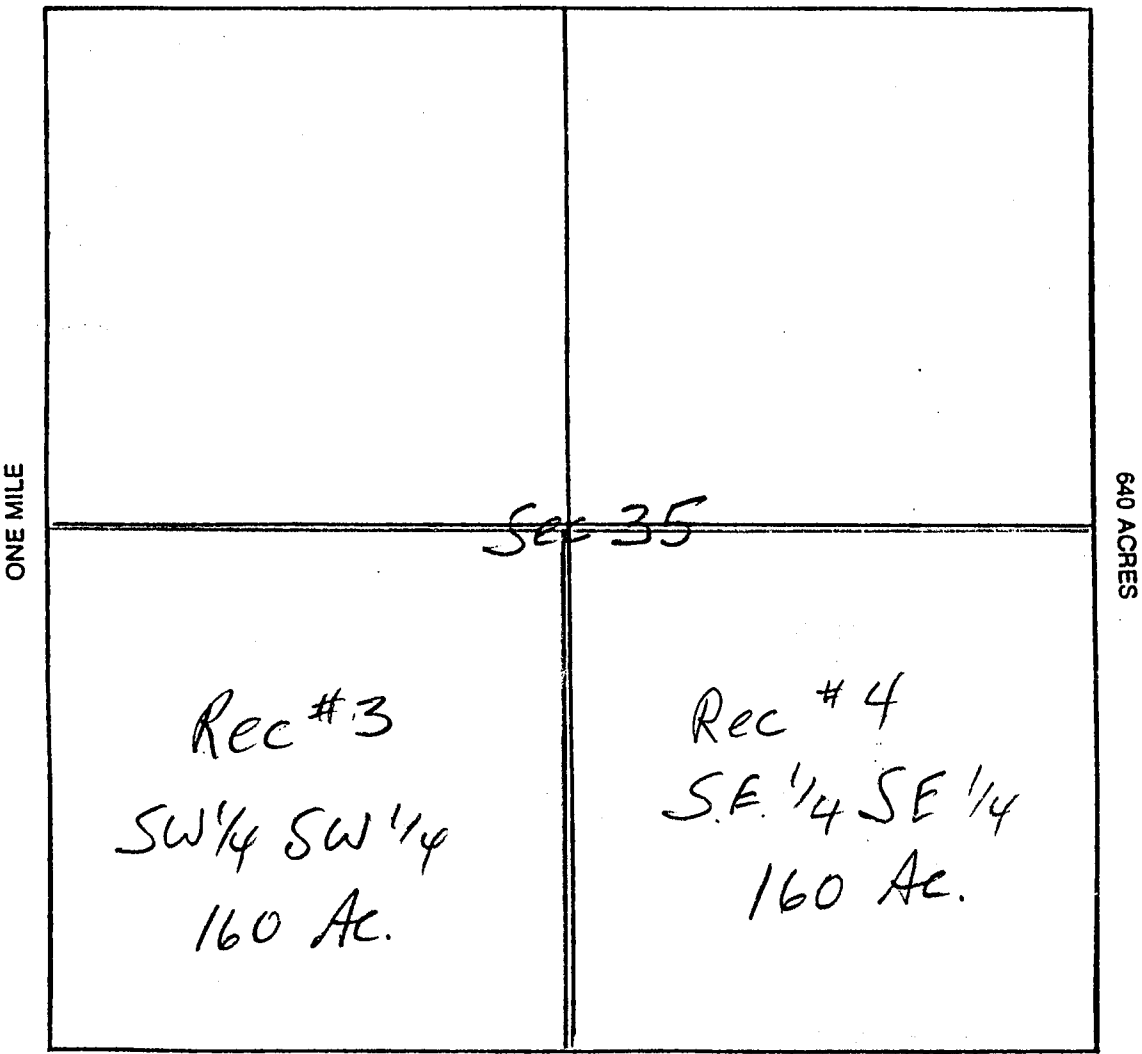
MAP

One inch = One thousand feet

North Arrow



ONE MILE



Section 35 Range 5W Township 10N

S+G Base and Meridian.

Dated: 10-27-98

Don J. [Signature]
Signature

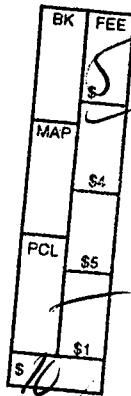
When recorded, mail to:

Name: Dan Jacob

Address: Box 599

Congress Az 85332

City/State/Zip Code: _____



3090117 BK 3613 PG 661
Yavapai County
Patsy Jenney-Colon, Recorder
11/02/1998 12:50P PAGE 1 OF 2
DAN JACOB
RECORDING FEE 5.00
SURCHARGE 4.00
POSTAGE 1.00

Space above this line for Recorder's use

RECEIVED
BUREAU OF
LAND MANAGEMENT
DEC 14 10 25 AM '98
ARIZONA
STATE OFFICE
PHOENIX, ARIZONA

NOTICE OF MINING CLAIM

- 1. TYPE OF NOTICE: Location Amendment Relocation
- 2. TYPE OF CLAIM: Placer Lode Millsite Tunnelsite

3. The name and address of the Locator is

Name: DAN JACOB, ROMONA JACOB, JOHN JONES, Alex Hegedus
Address: Tim Miller, DENNIS PARISO, JOHN ALLEN, TRACY WILSON
City/State/Zip Code: Box 955 Congress, AZ 85332

- 4. The name of the claim is REC. #4
- 5. The date of the location is Oct 27, 1998
- 6. The claim is 2640 feet long and 2640 feet wide. The distance from the location monument to each end of the claim is _____ feet in a _____ direction and _____ feet in a _____ direction.
- 7. The general course of the claim is from the _____ to the _____.
- 8. The location of the claim is in Section 35, Township 10N, Range 5W

SALT & GILA Base and Meridian,
Weaver Mining District, YAVAPAI County,
State of AZ

- 9. If amending or relocating, the previous claim name was _____ recorded in Docket(Book) _____ page(s) _____ Mining District, _____ County, State of _____.

10. The location of the claim with reference to a natural object or permanent monument is SE 1/4 SE 1/4 Sec. 35

Dated: 10-27-98

Dan Jacob / Agent
Signature
Box 955
Address
Congress Az 85332
City/State/Zip

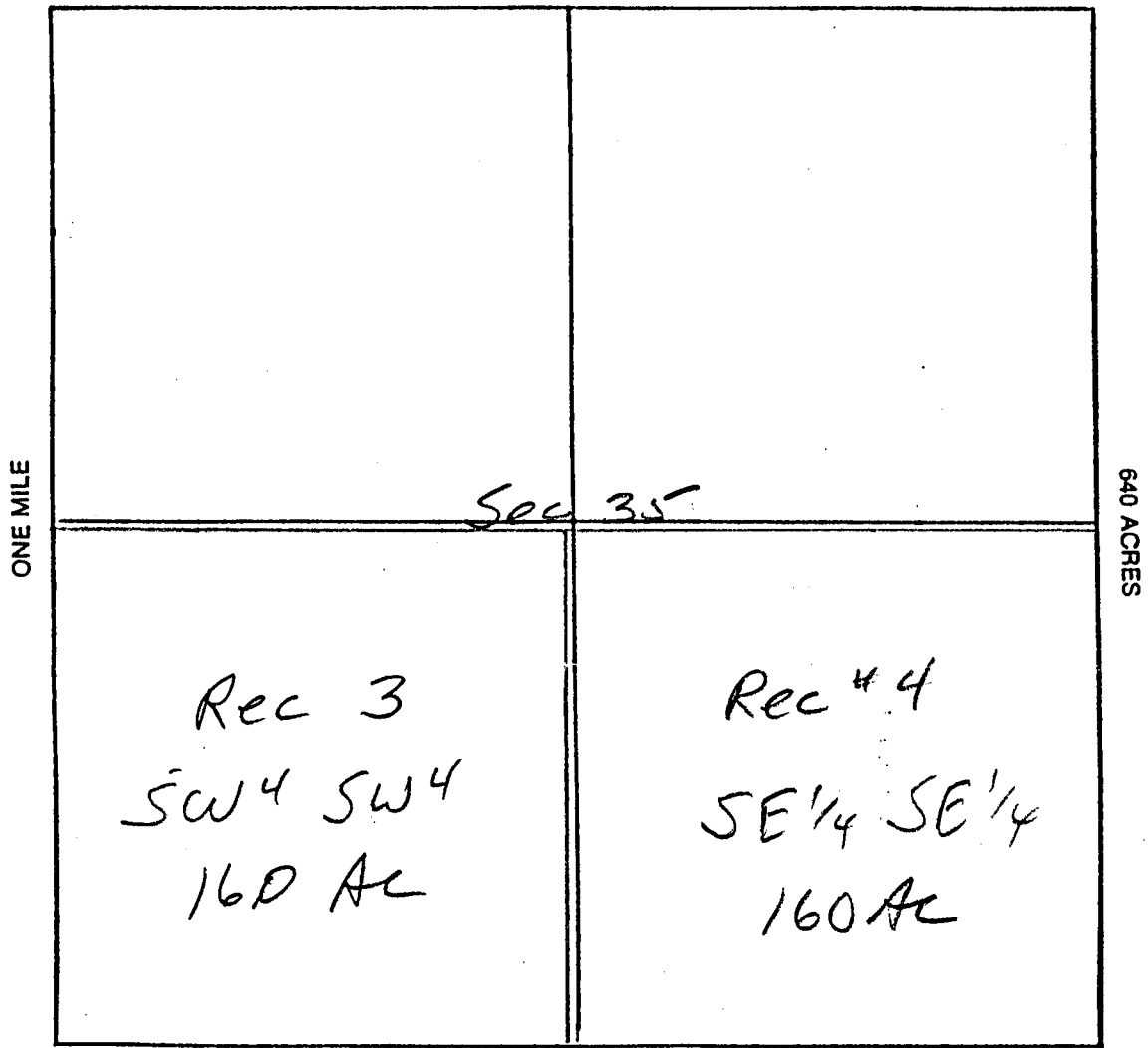
1. The name of the claim is Rec #4 ;
2. The _____ corner of the claim is _____ feet in a _____ direction to a survey monument or permanent natural object described as SE 1/4 SE 1/4 ;
3. The type of location monument is 4x4 ;
 The type of corner end monuments are 4x4 ;
4. The bearing and distance between the corners of the claim are beginning at the See Plat corner of the claim, _____ feet in a _____ direction to the _____ corner, then _____ feet in a _____ direction to the _____ corner, then _____ feet in a _____ direction to the _____ corner, then _____ feet in a _____ direction to the point of beginning.

MAP

One inch = One thousand feet



ONE MILE



Section 35 Range SW Township 10N Base and Meridian. S + G

Dated: 10-27-98 Don Javel
 Signature

When recorded, mail to:

Name: DAN JACOB
Address: Box 599
Congress, AZ
City/State/Zip Code: 85332

BK	FEE
	\$0
MAP	\$4
PCL	\$5
	\$1
\$	16

1090116 BK 3613 PG 660
Yavapai County
Patsy Jenney-Colon, Recorder
11/02/1998 12:50P PAGE 1 OF 2
DAN JACOB
RECORDING FEE 5.00
SURCHARGE 4.00
POSTAGE 1.00

Space above this line for Recorder's use

RECEIVED
BUREAU OF
LAND MANAGEMENT
Dec 14 10 25 AM '98
ARIZONA
STATE OFFICE
PHOENIX, ARIZONA

NOTICE OF MINING CLAIM

1. TYPE OF NOTICE: Location Amendment Relocation
2. TYPE OF CLAIM: Placer Lode Millsite Tunnelsite
3. The name and address of the Locator is
Name: DAN JACOB, Jim Miller, MARTHA BENDER, JACKIE LISI, JOHN TOM
Address: TRACY WILSON, Alex Hegdus + JACK Hill Box 955
City/State/Zip Code: Congress, AZ 85332
4. The name of the claim is Rec. #2
5. The date of the location is Oct 27, 1998
6. The claim is See Plat feet long and _____ feet wide. The distance from the location monument to each end of the claim is _____ feet in a _____ direction and _____ feet in a _____ direction.
7. The general course of the claim is from the SW to the NE
8. The location of the claim is in Section 8, Township 9N, Range 4W
Gila + Salt Base and Meridian,
Weaver Mining District, YAVAPAI County,
State of ARIZONA
9. If amending or relocating, the previous claim name was REC #2
recorded in Docket(Book) 3249 page(s) 205
WEAVER Mining District, YAVAPAI County,
State of AZ
10. The location of the claim with reference to a natural object or permanent monument is the center of Sec 8 is the SW corner of this claim

Dated: Oct 27, 1998

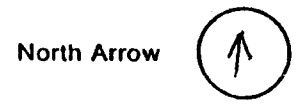
Dan Jacob / Agent
Signature
Box 955
Address
Congress, AZ 85332
City/State/Zip

1. The name of the claim is REC #2;
2. The SW corner of the claim is the center direction to a survey monument or permanent natural object described as of Sec 8;
3. The type of location monument is 4x4 Posts;
The type of corner end monuments are 4x4;
4. The bearing and distance between the corners of the claim are beginning at the See plat corner of the claim, _____ feet in a _____ direction to the below corner, then _____ feet in a _____ direction to the _____ corner, then _____ feet in a _____ direction to the _____ corner, then _____ feet in a _____ direction to the point of beginning.


TOTAL AREA APPROX. 55 AC.

MAP

One inch = One thousand feet



ONE MILE



Section 8 Range 4W Township 9N
S+G Base and Meridian.

Dated: Oct 27, 1998 Dan Jowl
Signature

DEAR SIRS —

I missed paying my fees
on these claims by Sept 1st 1998,
so I have refiled them with
the YAVAPAI Co. Recorder —
Please give them new numbers
AMC. —

Thank You
Les Bender

Enclosed

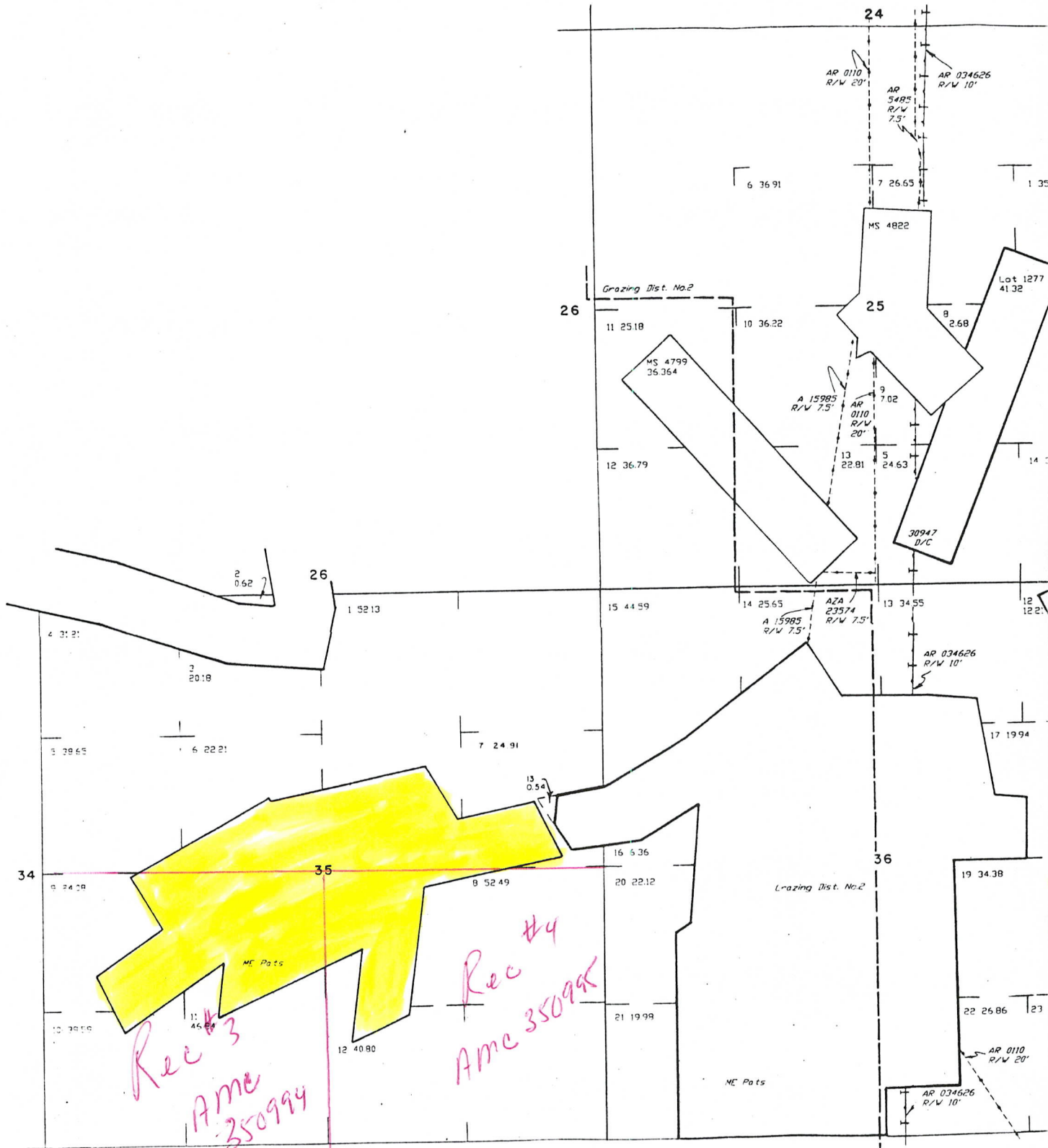
ARIZONA
STATE OFFICE
PHOENIX, ARIZONA

Dec 14 10 25 AM '98

RECEIVED
BUREAU OF
LAND MANAGEMENT

TOWNSHIP 10 NORTH RANGE 5 WEST OF THE GILA AND SAL

YAVAPAI COUNTY



Patented surface Minerals

MINING CLAIM LOCATIONS

- The name of the claim is Rec # 4
- The NE corner of the claim is 0 feet in a N direction to a survey monument or permanent natural object described as 2" PVC Pipe Capped w/a Gold top.
- The type of location monument is 2" PVC pipe w/Gold top.
The type of corner end monuments are 2" PVC pipe.
- The bearing and distance between the corners of the claim are beginning at the NE corner of the claim, 1320 feet in a S direction to the SE corner, then 660' feet in a W direction to the SW corner, then 1320' feet in a N direction to the NW corner, then 660' feet in a E direction to the point of beginning.

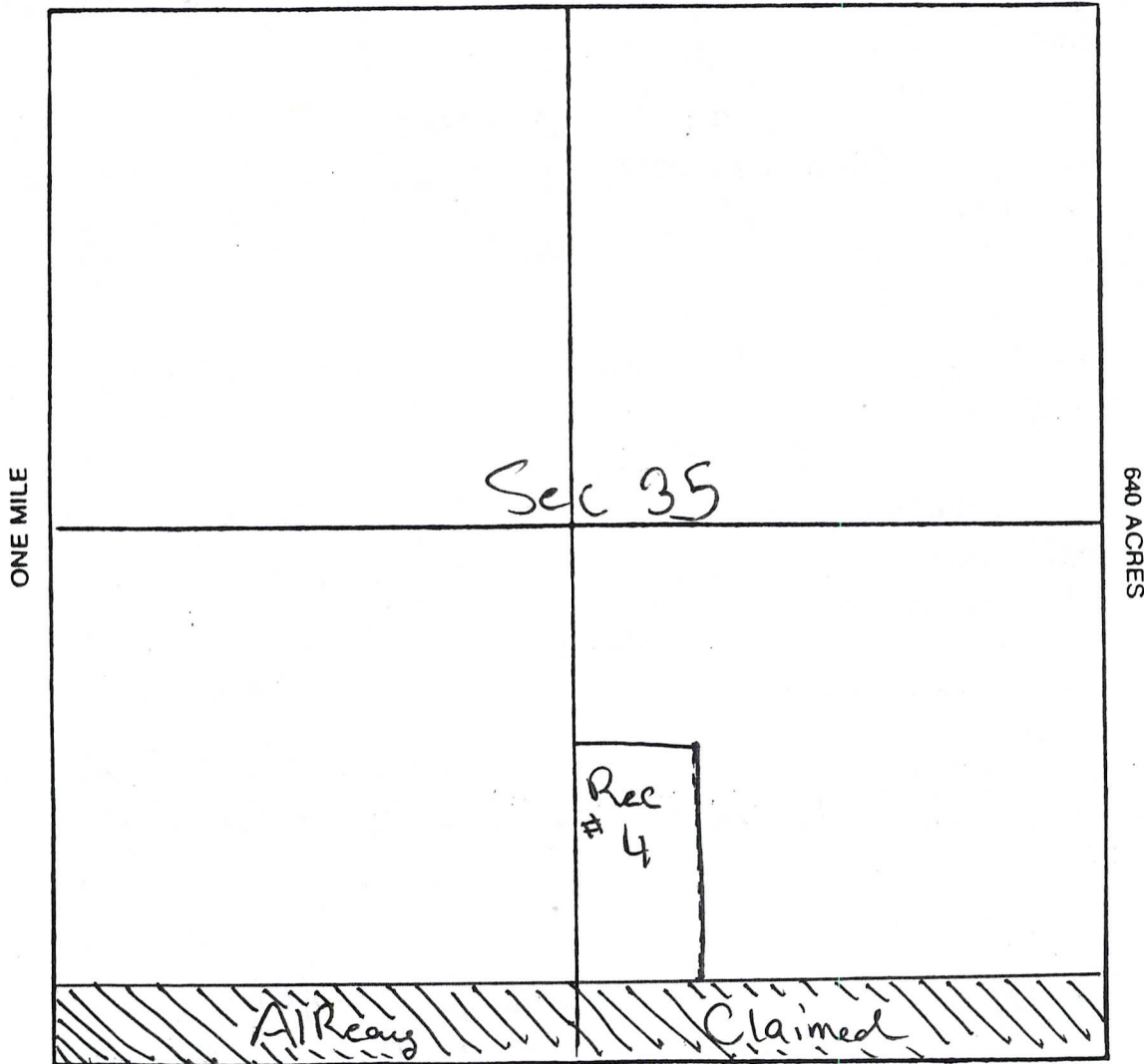
MAP

One inch = One thousand feet

North Arrow



ONE MILE



Section 35 Range 5W Township 10N
G + SR Base and Meridian.

Dated: 11-29-12

Jackie Hunt At MD C. Agents
 Signature

When recorded, mail to _____

Name Dan Jacobs

Address Po Box 955

Congress, AZ. 85332

City/State/Zip Code _____

THIS IS A CONFORMED COPY OF INSTRUMENT
RECORDED ON DATE 11/21/12 TIME 11:43
IN BOOK 4921 PAGE 981
LESLIE M. HOFFMAN, RECORDER
John Jacob DEPUTY

Space above this line for Recorder's use

NOTICE OF MINING CLAIM

RECEIVED
BLM AZ STATE OFFICE
2012 DEC - 3 A 10:46
PHOENIX, ARIZONA

1. TYPE OF NOTICE: Location Amendment Relocation

2. TYPE OF CLAIM: Placer Lode Millsite Tunnelsite

3. The name and address of the Locator is

Name: Dan Jacob, Ramona Jacob, John Jones, Alex Hegeclus, Jim Miller, Dennis

Address: Pariso, John Allen, Tracy Wilson

City/State/Zip Code: Congress AZ 85332

4. The name of the claim is Rec #4 AMC# 350995

5. The date of the location is Oct. 27, 1998

6. The claim is 1320' feet long and 660' feet wide. The distance from the location monument to each end of the claim is 660' feet in a S direction and 0 feet in a N direction.

7. The general course of the claim is from the N to the S

8. The location of the claim is in Section 35, Township 10 N, Range 5 W

G + S.R. Base and Meridian,
Weaver Mining District, Yavapai County,
State of Arizona

9. If amending or relocating, the previous claim name was Rec # 4
3613 recorded in Docket(Book) 661 page(s)
Weaver Mining District, Yavapai County,
State of Arizona

10. The location of the claim with reference to a natural object or permanent monument is The
Claim is in the SW 1/4 of the SE 1/4 of Sec. 35
(See Map)

Dated: 11-29-12

John Jacob AAMD C. Agent
Signature

Po Box 955
Address

Congress AZ 85332
City/State/Zip

1/9/13 AT

ENTERED INTO COMPUTER


MAP MINING CLAIM LOCATION

- The name of the claim is Rec #3
- The NE corner of the claim is 0 feet in a N direction to a survey monument or permanent natural object described as 2" PVC pipe, capped w/a Gold top.
- The type of location monument is Stone + Wood 4x4 and PVC w/ Gold Top 2"
The type of corner end monuments are 2" PVC Pipes w/ Gold top
- The bearing and distance between the corners of the claim are beginning at the NE corner of the claim 1320' feet in a S direction to the SE corner, then 660' feet in a W direction to the SW corner, then 1320' feet in a N direction to the NW corner, then 660' feet in a E direction to the point of beginning.

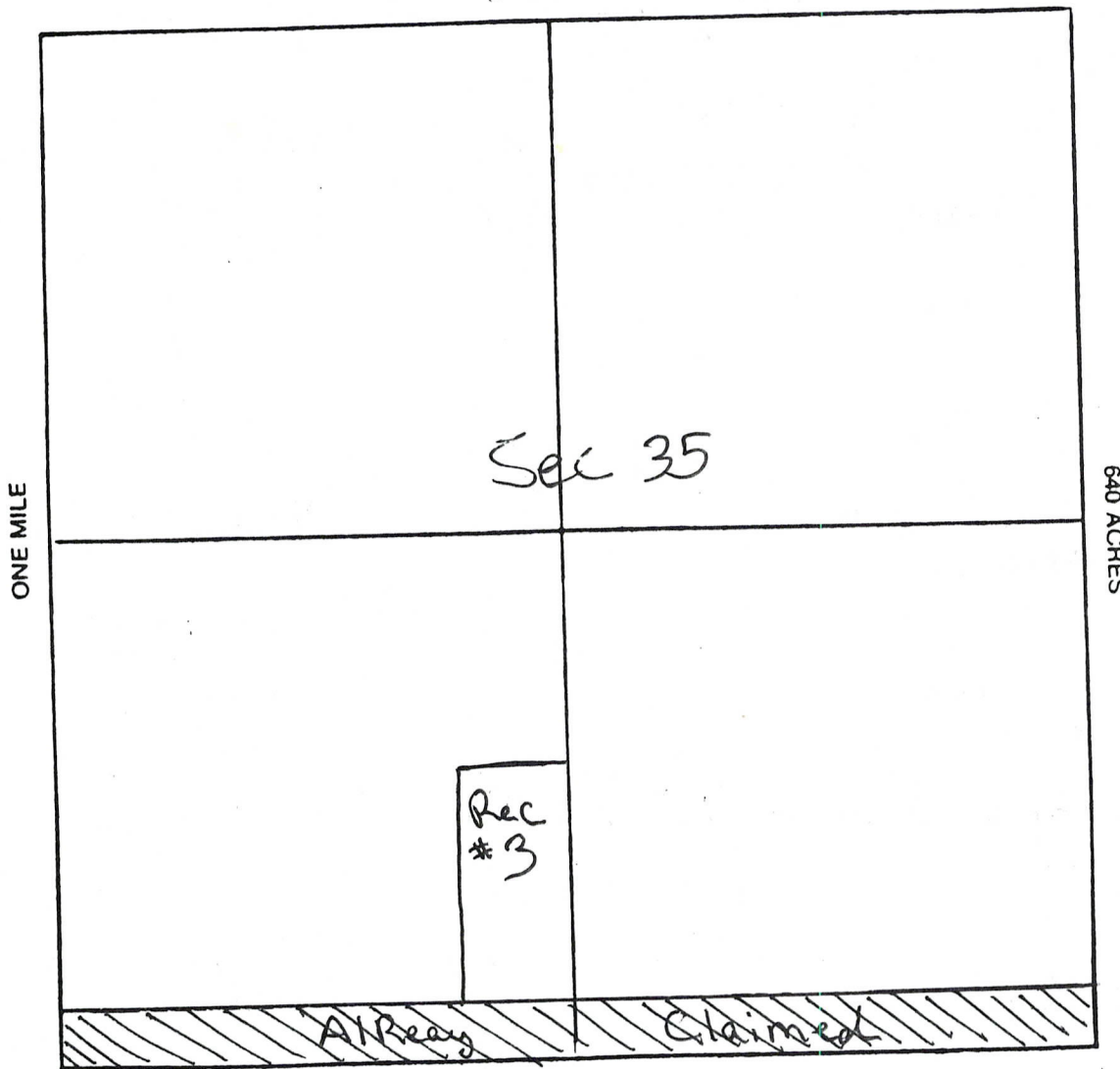
MAP

One inch = One thousand feet

North Arrow



ONE MILE



Section 35 Range 5W Township 10N
G + S R Base and Meridian.

Dated: 11-29-12

[Signature] AMD C Agent
 Signature

When recorded, mail to:

Name Dan Jacobs
Address Po Box 955
Congress AZ 85332
City/State/Zip Code _____

THIS IS A CONFORMED COPY OF INSTRUMENT
RECORDED ON DATE 11/21/12 TIME 11:43
IN BOOK 4921 PAGE 980
LESLIE M. HOFFMAN, RECORDER

[Signature] DEPUTY

Space above this line for Recorder's use

NOTICE OF MINING CLAIM

RECEIVED
BLM AZ STATE OFFICE
2012 DEC -3 A 10:46
PHOENIX, ARIZONA

1. TYPE OF NOTICE: Location Amendment Relocation
2. TYPE OF CLAIM: Placer Lode Millsite Tunnelsite
3. The name and address of the Locator is
Name: Dan Jacob, Ramona Jacob, John Jones, Alex Hegedus, Jim Miller,
Address: Dennis Pariso, John Allen, Tracy Wilson.
City/State/Zip Code: Congress, AZ 85332
4. The name of the claim is Rec # 3 Amc # 350994
5. The date of the location is Oct 27, 1998
6. The claim is 1320' feet long and 660' feet wide. The distance from the location monument to each end of the claim is 0 feet in a N direction and 660' feet in a S direction.
7. The general course of the claim is from the S to the N
8. The location of the claim is in Section 35, Township 10N, Range SU, G + SR Base and Meridian, Weaver Mining District, Yavapai County, State of Arizona
9. If amending or relocating, the previous claim name was Rec # 3 recorded in Docket(Book) 3613 page(s) 662, Weaver Mining District, Yavapai County, State of Arizona
10. The location of the claim with reference to a natural object or permanent monument is The Claim is in the SE 1/4 of the SE 1/4 of Sec 35 (See Map)

Dated: 11-29-12

[Signature] ALMO C. Agudo
Signature
Po Box 955
Address
Congress AZ 85332
City/State/Zip

ENTERED INTO COMPUTER
11/9/13 AT

SERIAL REGISTER PAGE

GEO STATE: ARIZONA SERIAL NO: AZA 30380
CASE TYPE: 380913 SURFACE MGT-NOTICE
LEGAL REF: SURFACE MGT-NOTICE 7/23/1955 ACT COMMODITY: GOLD

NAME	ADDRESS	% INTRST INTEREST
BARANICK PATRICK	BOX 782 CONGRESS, AZ 85332-	100.00000 OPERATOR
BARANICK PATRICK	BOX 782 CONGRESS, AZ 85332-	100.00000 CLAIMANT

M_	TOWN	RANGE	SEC	SUBDIVISION	SURFACE MGMT AGENCY
14	10.0N	5.0W	035	NENE	N/A
			036	SWNW	

***** TOTAL ACRES: 1.000 *****

ACTN DATE	CODE	ACTION	ACTION REMARKS	PEND ACT
08/29/1997	387	CASE ESTABLISHED		

STATE	ENTITY	ACRES
ARIZONA	PHOENIX FIELD OFFICE, ARIZONA	1.000
	YAVAPAI COUNTY, ARIZONA	1.000

CASE DISPOSITION: 08/29/1997 PENDING

 GEOGRAPHIC STATE: ARIZONA MERIDIAN: 14 TOWNSHIP: 9-0N RANGE: 4-0W

SEC	SUBDIVISION	MTR X-REFERENCE	NUMBER/TYPER/DISPOSITION/ACRES	PROPRIETOR/INTEREST/RELATIONSHIP
17	ALL		CASE: AZA 014547	PIONEER PROD CORP 100.00000% LESSEE
21	ALL		TYPE: 311111 O&G LSE NONCOMP PUB	
29	ALL		DISP: CLOSED 12/01/87	
			ACRS: 01920.000	
16	ALL		CASE: AZA 014745	IREX OVERTHRUST AC 100.00000% LESSEE
18	E2		TYPE: 311111 O&G LSE NONCOMP PUB	
18	LOT 1-4		DISP: CLOSED 11/01/85	
19	E2		ACRS: 02884.150	
19	LOT 1-4			
20	ALL			
30	E2			
30	LOT 1-4			
31	E2			
31	LOT 1-4			
5	PART		CASE: AZA 019267	CSLD CHEM & MIN CORP 100.00000% CLAIMANT
6	PART		TYPE: 385220 DEFERMENT OF ASSMT	
7	PART		DISP: CLOSED 06/13/88	
8	PART		ACRS: 00380.000	
5	PART		CASE: AZA 019268	CSLD CHEM & MIN CORP 100.00000% CLAIMANT
6	PART		TYPE: 385220 DEFERMENT OF ASSMT	
			DISP: CLOSED 06/13/88	
			ACRS: 00220.000	
7	PART		CASE: AZA 019269	RICHARDSON CLARE C 100.00000% CLAIMANT
8	PART		TYPE: 385220 DEFERMENT OF ASSMT	
			DISP: CLOSED 08/30/84	
			ACRS: 00120.000	
6	PT OF E2	14 9-0N 5-0W	CASE: AZA 023264	DIG MORE MINING CO 100.00000% PARTY-IN-INTE
		14 10-0N 5-0W	TYPE: 360313 MIN MAT UNAUTH USE-	
			DISP: CLOSED 07/01/88	
			ACRS: 00005.000	
*08	SE	14 9-0N 5-0W	CASE: AZA 023506	GRANTHAM WILLIAM W 100.00000% APPLICANT
*08	LOT 2,3	14 9-0N 6-0W	TYPE: 272011 SALE-SEC 209 MIN FL	
		14 10-0N 5-0W	DISP: CLOSED 02/24/95	
			ACRS: 00001.000	
1	PT OF ENTIRE TOWNSHIP	14 8-0N 3-0W	CASE: AZA 023627	WERTZ DIANE 100.00000% APPLICANT
		14 8-0N 4-0W	TYPE: 837000 RECREATION USE AUTH	
		14 9-0N 3-0W	DISP: CLOSED 01/23/89	
			ACRS: 00000.001	

* = REJECTED/SEGREGATED/ASSIGNED-OUT

CASE TYPE: ALL DISPO: ALL

14 9-0N 4-0W

 GEOGRAPHIC STATE: ARIZONA MERIDIAN: 14 TOWNSHIP: 9-0N RANGE: 4-0W

SEC	SUBDIVISION	MTR X-REFERENCE	NUMBER/TYPER/DISPOSITION/ACRES	PROPRIETOR/INTEREST/RELATIONSHIP
8	LOT 5,6		CASE: AZA 023905 TYPE: 292803 UNAUTHORIZED OCCUPA DISP: CLOSED 04/17/90 ACRS: 00000.100	HUGHES DONNIE 100.00000% PARTY-IN-INTE
36	N2	14 8-0N 3-0W 14 8-0N 4-0W 14 8-0N 5-0W	CASE: AZA 024030 TYPE: 837000 RECREATION USE AUTH DISP: CLOSED 02/06/91 ACRS: 00000.100	DESERT FOREST TRAIL 100.00000% PERMITTEE
8	PORTION OF		CASE: AZA 024138 TYPE: 380913 SURFACE MGT-NOTICE DISP: CLOSED 11/16/98 ACRS: 00001.000	SHAFFER RICHARD 50.00000% OPERATOR
18	PORTION OF	14 10-0N 5-0W	CASE: AZA 024191 TYPE: 380913 SURFACE MGT-NOTICE DISP: CLOSED 04/27/98 ACRS: 00001.000	GOODWIN DARREL 100.00000% OPERATOR GOODWIN DARREL 0.00000% CLAIMANT
8	PORTION OF		CASE: AZA 024258 TYPE: 380913 SURFACE MGT-NOTICE DISP: CLOSED 10/26/90 ACRS: 00001.000	MAXEY JOHN 100.00000% OPERATOR
6	N2NE		CASE: AZA 024269 TYPE: 380913 SURFACE MGT-NOTICE DISP: AUTHORIZED 12/21/89 ACRS: 00001.000	BARTHOLOMEW JACK 50.00000% OPERATOR BRYANT LEONARD 50.00000% OPERATOR
8	PORTION OF NE		CASE: AZA 024281 TYPE: 380913 SURFACE MGT-NOTICE DISP: AUTHORIZED 12/18/89 ACRS: 00001.000	ZEGER WAYNE 100.00000% OPERATOR ZEGER WAYNE 0.00000% CLAIMANT
22	PART OF SW		CASE: AZA 024447 TYPE: 380913 SURFACE MGT-NOTICE DISP: CLOSED 11/18/98 ACRS: 00001.000	BENDER EUGENE 100.00000% OPERATOR
5 6	PORTION OF PART		CASE: AZA 024531 TYPE: 380913 SURFACE MGT-NOTICE DISP: CLOSED 05/14/93 ACRS: 00001.000	REESE RAY 100.00000% OPERATOR

CASE TYPE: ALL DISPO: ALL

14 9-0N 4-0W

 GEOGRAPHIC STATE: ARIZONA MERIDIAN: 14 TOWNSHIP: 9-0N RANGE: 4-0W

SEC	SUBDIVISION	MTR X-REFERENCE	NUMBER/TYPER/DISPOSITION/ACRES	PROPRIETOR/INTEREST/RELATIONSHIP
005	PORTION OF		CASE: AZA 024783 TYPE: 380913 SURFACE MGT-NOTICE DISP: CLOSED 08/28/92 ACRS: 00000.500	THOMASON CLYDE 100.00000% OPERATOR
006	PORTION OF		CASE: AZA 024785	THOMASON CLYDE 100.00000% OPERATOR
007	PORTION OF		TYPE: 380913 SURFACE MGT-NOTICE DISP: CLOSED 05/14/93 ACRS: 00001.500	
022	PORTION OF		CASE: AZA 024900 TYPE: 380913 SURFACE MGT-NOTICE DISP: CLOSED 11/18/98 ACRS: 00001.500	BURQUEST BRET 100.00000% OPERATOR
31	ALL	14 7-0N 4-0W 14 10-0N 4-0W 14 10-0N 5-0W	CASE: AZA 024948 TYPE: 837000 RECREATION USE AUTH DISP: CLOSED 04/13/94 ACRS: 00001.000	NEW WEST PROP CLUB 100.00000% LESSEE
12	PART OF SENENE	14 9-0N 3-0W	CASE: AZA 025479	BLM PHOENIX FO 100.00000% ADMIN MGT ENT
12	PART OF SENE		TYPE: 231106 WDL-BLM WILDERNESS	
12	PART OF SESWNE		DISP: AUTHORIZED 11/28/90	
12	PART OF SENESW		ACRS: 11840.000	
12	PART OF E2SWSW			
12	PART OF NWSE			
12	E2SW, SWSE			
13	PART OF NENW			
13	PART OF SWNW			
13	E2, SENW, SW			
14	PART OF SENE			
14	PART OF SESWNE			
14	PART OF SESW			
14	PART OF NWSE			
14	NESE, S2SE			
23	PART OF NWNE			
23	PART OF N2NENW			
23	PART OF SESESW			
23	PART OF W2SE			
23	PART OF E2SWNE			
23	PART OF SWNESE			
23	E2E2			
24	ALL			
25	ALL			
26	PART OF NENW			
26	PART OF SWNW			
26	NE, SENW, S2			

27 PART OF SENE
27 PART OF E2NWSE

CASE TYPE: ALL DISPO: ALL

14 9-0N 4-0W

 GEOGRAPHIC STATE: ARIZONA MERIDIAN: 14 TOWNSHIP: 9-0N RANGE: 4-0W

SEC	SUBDIVISION	MTR X-REFERENCE	NUMBER/TYPER/DISPOSITION/ACRES	PROPRIETOR/INTEREST/RELATIONSHIP
27	PART OF E2SWSE			
27	E2SE			
34	PART OF W2NE			
34	PART OF NESE			
34	PART OF E2NWSE			
34	PART OF SESE			
34	E2NE			
35	PART OF S2SW			
35	N2,N2SW			
36	N2			
5	PART		CASE: AZA 025762 TYPE: 380913 SURFACE MGT-NOTICE DISP: AUTHORIZED 06/25/91 ACRS: 00001.000	LYMAN FRED 0.00000% OPERATOR LYMAN FRED 100.00000% CLAIMANT
6	PART	14 8-0N 4-0W	CASE: AZA 025843	THOMASON CLYDE 0.00000% OPERATOR
7	PART	14 9-0N 5-0W	TYPE: 380913 SURFACE MGT-NOTICE	THOMASON CLYDE 100.00000% CLAIMANT
8	PART		DISP: CLOSED 05/14/93 ACRS: 00001.000	
5	PART		CASE: AZA 025857	KELLY LUCILLE 100.00000% CLAIMANT
6	PART		TYPE: 380913 SURFACE MGT-NOTICE DISP: CLOSED 05/14/93 ACRS: 00001.000	SHROEDER CARL 0.00000% OPERATOR
5	PART		CASE: AZA 025858	ELPHINSTONE JOHN W 0.00000% OPERATOR
			TYPE: 380913 SURFACE MGT-NOTICE DISP: AUTHORIZED 08/17/82 ACRS: 00001.000	ELPHINSTONE JOHN W 100.00000% CLAIMANT
5	PART		CASE: AZA 025863	DEMCO MINING CORP 0.00000% OPERATOR
			TYPE: 380913 SURFACE MGT-NOTICE DISP: AUTHORIZED 10/20/86 ACRS: 00001.000	MODESITT CHESTER C 100.00000% CLAIMANT
7	PART	14 9-0N 5-0W	CASE: AZA 026666	THOMASON CLYDE 0.00000% OPERATOR
8	PART		TYPE: 380913 SURFACE MGT-NOTICE	THOMASON CLYDE 100.00000% CLAIMANT
18	PART		DISP: CLOSED 05/13/93 ACRS: 00001.000	
6	PART OF SENE		CASE: AZA 026792	ENNIS TOM 0.00000% OPERATOR
			TYPE: 380913 SURFACE MGT-NOTICE DISP: AUTHORIZED 08/20/92 ACRS: 00001.000	THOMASON CLYDE 100.00000% CLAIMANT

CASE TYPE: ALL DISPO: ALL

14 9-0N 4-0W

 GEOGRAPHIC STATE: ARIZONA MERIDIAN: 14 TOWNSHIP: 9-0N RANGE: 4-0W

SEC	SUBDIVISION	MTR X-REFERENCE	NUMBER/TYPE/DISPOSITION/ACRES	PROPRIETOR/INTEREST/RELATIONSHIP
5	SWNW		CASE: AZA 026816 TYPE: 380913 SURFACE MGT-NOTICE DISP: CLOSED 07/25/90 ACRS: 00001.000	MADOLE DOYLE 0.00000% OPERATOR MADOLE DOYLE 100.00000% CLAIMANT
5	PART		CASE: AZA 026833	GREEN-LEE EQUIP CO 0.00000% OPERATOR
6	PART		TYPE: 380913 SURFACE MGT-NOTICE DISP: CLOSED 03/22/89 ACRS: 00001.000	THOMASON CLYDE 100.00000% CLAIMANT
5	PART		CASE: AZA 026838	BURNS CHUCK 0.00000% OPERATOR
6	PART		TYPE: 380913 SURFACE MGT-NOTICE DISP: CLOSED 05/22/91 ACRS: 00001.000	BURNS CHUCK 100.00000% CLAIMANT
7	PART		CASE: AZA 026842	BARNT CARL 0.00000% OPERATOR
8	PART		TYPE: 380913 SURFACE MGT-NOTICE DISP: CLOSED 01/11/88 ACRS: 00001.000	BARNT CARL 100.00000% CLAIMANT
7	NW, S2		CASE: AZA 026851	ROBERTSON RESOURCE 0.00000% OPERATOR
8	SW		TYPE: 380913 SURFACE MGT-NOTICE DISP: CLOSED 06/08/89 ACRS: 00001.000	THOMASON CLYDE 100.00000% CLAIMANT
36	E2	14 9-0N 3-0W	CASE: AZA 026860 TYPE: 380913 SURFACE MGT-NOTICE DISP: CLOSED 06/08/89 ACRS: 00001.000	HOWARD GEORGE 0.00000% OPERATOR HOWARD GEORGE 100.00000% CLAIMANT
8	PART		CASE: AZA 026861 TYPE: 380913 SURFACE MGT-NOTICE DISP: CLOSED 10/13/89 ACRS: 00001.000	LEIN ROBERT 0.00000% OPERATOR LEIN ROBERT 100.00000% CLAIMANT
5	NW		CASE: AZA 026877 TYPE: 380913 SURFACE MGT-NOTICE DISP: CLOSED 06/13/89 ACRS: 00001.000	WEAVER MINING PROP 0.00000% OPERATOR WEAVER MINING PROP 100.00000% CLAIMANT
7	PART		CASE: AZA 026898 TYPE: 380913 SURFACE MGT-NOTICE DISP: CLOSED 05/17/90 ACRS: 00001.000	BURT LEO O JR 0.00000% OPERATOR THOMASON CLYDE 100.00000% CLAIMANT

CASE TYPE: ALL DISPO: ALL

14 9-0N 4-0W

 GEOGRAPHIC STATE: ARIZONA MERIDIAN: 14 TOWNSHIP: 9-0N RANGE: 4-0W

SEC	SUBDIVISION	MTR X-REFERENCE	NUMBER/TYPE/DISPOSITION/ACRES	PROPRIETOR/INTEREST/RELATIONSHIP
8	SW		CASE: AZA 026899 TYPE: 380913 SURFACE MGT-NOTICE DISP: CLOSED 03/14/90 ACRS: 00001.000	FREELAND GARY 0.00000% OPERATOR FREELAND GARY 100.00000% CLAIMANT
5	PART		CASE: AZA 026902 TYPE: 380913 SURFACE MGT-NOTICE DISP: CLOSED 01/27/88 ACRS: 00001.000	DEVORE JAMES 0.00000% OPERATOR LYMAN FRED 100.00000% CLAIMANT
30	PART		CASE: AZA 027083 TYPE: 380913 SURFACE MGT-NOTICE DISP: CLOSED 09/15/88 ACRS: 00001.000	BURT LEO O JR 0.00000% OPERATOR BURT LEO O JR 100.00000% CLAIMANT
32	PART			
8	PART		CASE: AZA 027100 TYPE: 380913 SURFACE MGT-NOTICE DISP: CLOSED 06/25/92 ACRS: 00001.000	ENNIS TOM 0.00000% OPERATOR THOMASON CLYDE 100.00000% CLAIMANT
18	PART OF N2N2SE		CASE: AZA 027138 TYPE: 380913 SURFACE MGT-NOTICE DISP: CLOSED 04/27/98 ACRS: 00000.250	GOODWIN DARREL 100.00000% OPERATOR GOODWIN DARREL 0.00000% CLAIMANT
006	PART		CASE: AZA 027160 TYPE: 380913 SURFACE MGT-NOTICE DISP: AUTHORIZED 08/11/92 ACRS: 00001.000	THOMASON CLYDE 100.00000% CLAIMANT
8	PART		CASE: AZA 027161 TYPE: 380913 SURFACE MGT-NOTICE DISP: CLOSED 05/17/93 ACRS: 00001.000	THOMASON CLYDE 100.00000% CLAIMANT
5	PART OF NW		CASE: AZA 027162 TYPE: 380913 SURFACE MGT-NOTICE DISP: AUTHORIZED 08/11/92 ACRS: 00001.000	LYMAN FRED 100.00000% CLAIMANT
6	PART OF SE		CASE: AZA 027375 TYPE: 380913 SURFACE MGT-NOTICE DISP: AUTHORIZED 01/07/93 ACRS: 00004.900	CSG MINING COMPANY 0.00000% OPERATOR THOMASON CLYDE 100.00000% CLAIMANT

CASE TYPE: ALL DISPO: ALL

14 9-0N 4-0W

 GEOGRAPHIC STATE: ARIZONA MERIDIAN: 14 TOWNSHIP: 9-0N RANGE: 4-0W

SEC	SUBDIVISION	MTR X-REFERENCE	NUMBER/TYPE/DISPOSITION/ACRES	PROPRIETOR/INTEREST/RELATIONSHIP
7	PART	14 9-0N 5-0W	CASE: AZA 027437 TYPE: 380913 SURFACE MGT-NOTICE DISP: CLOSED 12/21/92 ACRS: 00001.000	KELLEY LUCILLE 50.00000% CLAIMANT THOMASON CLYDE 50.00000% OPERATOR
21	PART		CASE: AZA 027442	BAKER JAMES 100.00000% CLAIMANT
22	PART		TYPE: 380913 SURFACE MGT-NOTICE	BAKER JACQUELINE 0.00000% CLAIMANT
27	PART		DISP: AUTHORIZED 01/22/93 ACRS: 00001.000	
6	PART		CASE: AZA 027456	THOMASON CLYDE 100.00000% CLAIMANT
8	PART		TYPE: 380913 SURFACE MGT-NOTICE DISP: CLOSED 05/14/93 ACRS: 00001.000	
12	PART		CASE: AZA 027485	QUAZAR ENTERPRISES 0.00000% OPERATOR
13	PART		TYPE: 380910 SURFACE MGT-PLAN	QUAZAR ENTERPRISES 100.00000% CLAIMANT
14	PART		DISP: CLOSED 07/03/86 ACRS: 00001.000	
5	PART		CASE: AZA 027502	WEAVER MINING PROP 0.00000% OPERATOR
			TYPE: 380910 SURFACE MGT-PLAN	WEAVER MINING PROP 100.00000% CLAIMANT
			DISP: CLOSED 07/03/86 ACRS: 00001.000	
36	PART	14 9-0N 3-0W	CASE: AZA 027505	DEVAULT JACK 0.00000% OPERATOR
			TYPE: 380910 SURFACE MGT-PLAN	DEVAULT JACK 100.00000% CLAIMANT
			DISP: CLOSED 10/23/85 ACRS: 00001.000	
25	PART	14 9-0N 3-0W	CASE: AZA 027506	ALRE CORP 0.00000% OPERATOR
36	PART		TYPE: 380910 SURFACE MGT-PLAN	ALRE CORP 100.00000% CLAIMANT
			DISP: CLOSED 07/03/86 ACRS: 00001.000	
18	PART	14 10-0N 5-0W	CASE: AZA 027733	GOODWIN DARREL 100.00000% CLAIMANT
19	PART		TYPE: 380913 SURFACE MGT-NOTICE	
30	PART		DISP: CLOSED 12/10/93	
31	PART		ACRS: 00001.000	
7	PART		CASE: AZA 027734	WEAKLY EDWARD 100.00000% CLAIMANT
			TYPE: 380913 SURFACE MGT-NOTICE	
			DISP: CLOSED 09/15/88 ACRS: 00001.000	

CASE TYPE: ALL DISPO: ALL

14 9-0N 4-0W

 GEOGRAPHIC STATE: ARIZONA MERIDIAN: 14 TOWNSHIP: 9-0N RANGE: 4-0W

SEC	SUBDIVISION	MTR X-REFERENCE	NUMBER/TYPER/DISPOSITION/ACRES	PROPRIETOR/INTEREST/RELATIONSHIP
007	N2		CASE: AZA 027778 TYPE: 380913 SURFACE MGT-NOTICE DISP: AUTHORIZED 04/07/93 ACRS: 00001.000	THOMASON CLYDE 0.00000% CLAIMANT WEAVER CREEK PLACERS 100.00000% OPERATOR
034	N2NE	14 8-0N 4-0W	CASE: AZA 028024 TYPE: 380913 SURFACE MGT-NOTICE DISP: AUTHORIZED 08/16/93 ACRS: 00001.000	LYONS ROBERT E 100.00000% OPERATOR LYONS ROBERT E 0.00000% CLAIMANT
036	E2W2		CASE: AZA 028052 TYPE: 380913 SURFACE MGT-NOTICE DISP: AUTHORIZED 08/18/93 ACRS: 00001.000	HOWARD REDA 50.00000% OPERATOR HOWARD REDA 0.00000% CLAIMANT HOWARD GEORGE 50.00000% OPERATOR HOWARD GEORGE 0.00000% CLAIMANT
004	PORTION OF		CASE: AZA 028097 TYPE: 380913 SURFACE MGT-NOTICE DISP: AUTHORIZED 08/23/93 ACRS: 00001.000	MORALEZ SR DAVID A 100.00000% OPERATOR MORALEZ SR DAVID A 0.00000% CLAIMANT
009	PORTION OF			
004	PART OF		CASE: AZA 028141 TYPE: 380913 SURFACE MGT-NOTICE DISP: CLOSED 07/31/96 ACRS: 00001.000	HETLAND PHILIP 0.00000% CLAIMANT MAXEY JOHN 100.00000% OPERATOR
009	PART OF			
005	PART OF		CASE: AZA 028142 TYPE: 380913 SURFACE MGT-NOTICE DISP: AUTHORIZED 08/31/93 ACRS: 00001.000	MAXEY JOHN 100.00000% OPERATOR MAXEY JOHN 0.00000% CLAIMANT
008	PART OF			
005	PART OF		CASE: AZA 028143 TYPE: 380913 SURFACE MGT-NOTICE DISP: CLOSED 07/31/96 ACRS: 00001.000	KLAHN JOLEEN NELSON 0.00000% CLAIMANT MAXEY JOHN 100.00000% OPERATOR
006	PART OF			
008	PART OF			
009	PART OF			
004	PART OF		CASE: AZA 028144 TYPE: 380913 SURFACE MGT-NOTICE DISP: CLOSED 07/31/96 ACRS: 00001.000	CASANOVA LORAIN 0.00000% CLAIMANT MAXEY JOHN 100.00000% OPERATOR
006	PART OF			
009	PART OF			
004	PART OF		CASE: AZA 028145 TYPE: 380913 SURFACE MGT-NOTICE DISP: CLOSED 07/31/96 ACRS: 00001.000	MAXEY JOHN 100.00000% OPERATOR VICKERY A LEE 0.00000% CLAIMANT
005	PART OF			
006	PART OF			
008	PART OF			
009	PART OF			

CASE TYPE: ALL DISPO: ALL

14 9-0N 4-0W

 GEOGRAPHIC STATE: ARIZONA MERIDIAN: 14 TOWNSHIP: 9-0N RANGE: 4-0W

SEC	SUBDIVISION	MTR X-REFERENCE	NUMBER/TYPE/DISPOSITION/ACRES	PROPRIETOR/INTEREST/RELATIONSHIP
004	PART OF		CASE: AZA 028146	MAXEY JOHN 100.00000% OPERATOR
006	PART OF		TYPE: 380913 SURFACE MGT-NOTICE DISP: CLOSED 07/31/96 ACRS: 00001.000	SMITH LAUARA 0.00000% CLAIMANT
004	PART OF	14 10-0N 4-0W	CASE: AZA 028147	MAXEY JOHN 100.00000% OPERATOR
005	PART OF		TYPE: 380913 SURFACE MGT-NOTICE	PETERS JOANN NELSON 0.00000% CLAIMANT
006	PART OF		DISP: CLOSED 07/31/96	
008	PART OF		ACRS: 00001.000	
009	PART OF			
6	PART OF	14 10-0N 4-0W	CASE: AZA 028148	KLUSAK RICHARD J 0.00000% CLAIMANT
004	PART OF		TYPE: 380913 SURFACE MGT-NOTICE	MAXEY JOHN 100.00000% OPERATOR
005	PART OF		DISP: CLOSED 07/31/96	
008	PART OF		ACRS: 00001.000	
009	PART OF			
6	PART OF	14 10-0N 4-0W	CASE: AZA 028149	MAXEY JOHN 100.00000% OPERATOR
004	PART OF		TYPE: 380913 SURFACE MGT-NOTICE	MCCOSLIN IRIS 0.00000% CLAIMANT
005	PART OF		DISP: CLOSED 07/31/96	
008	PART OF		ACRS: 00001.000	
009	PART OF			
6	PART OF		CASE: AZA 028150	MAXEY JOHN 100.00000% OPERATOR
005	PART OF		TYPE: 380913 SURFACE MGT-NOTICE	MAXEY DAVID 0.00000% CLAIMANT
008	PART OF		DISP: CLOSED 07/31/96 ACRS: 00001.000	
005	NW		CASE: AZA 028685	GILKERSON BRIAN 100.00000% OPERATOR
006	NE		TYPE: 380913 SURFACE MGT-NOTICE DISP: AUTHORIZED 07/26/94 ACRS: 10000.500	THOMASON CLYDE 100.00000% CLAIMANT
6	PORTION OF		CASE: AZA 028797	BRANSON D H 50.00000% OPERATOR
			TYPE: 380913 SURFACE MGT-NOTICE	BRANSON D H 0.00000% CLAIMANT
			DISP: AUTHORIZED 10/24/94	DUNCAN ANDREW 50.00000% OPERATOR
			ACRS: 00001.000	DUNCAN ANDREW 0.00000% CLAIMANT
6	ALL		CASE: AZA 029027	THOMASON CLYDE 100.00000% OPERATOR
7	ALL		TYPE: 380913 SURFACE MGT-NOTICE	THOMASON CLYDE 0.00000% CLAIMANT
8	ALL		DISP: AUTHORIZED 03/16/95 ACRS: 00001.000	
6	ALL		CASE: AZA 0290270	THOMASON CLYDE 100.00000% OPERATOR
7	ALL		TYPE: 380913 SURFACE MGT-NOTICE	THOMASON CLYDE 0.00000% CLAIMANT
8	ALL		DISP: PENDING 08/21/96 ACRS: 00001.000	

CASE TYPE: ALL DISPO: ALL

14 9-0N 4-0W

 GEOGRAPHIC STATE: ARIZONA MERIDIAN: 14 TOWNSHIP: 9-0N RANGE: 4-0W

SEC	SUBDIVISION	MTR X-REFERENCE	NUMBER/TYPER/DISPOSITION/ACRES	PROPRIETOR/INTEREST/RELATIONSHIP
005	W5		CASE: AZA 029194 TYPE: 380913 SURFACE MGT-NOTICE DISP: AUTHORIZED 07/05/95 ACRS: 00004.980	BLACK SANDS INTL LLC 100.00000% CLAIMANT GOLD AND MINERALS CO 0.00000% OPERATOR
004	N5SW		CASE: AZA 029232 TYPE: 380913 SURFACE MGT-NOTICE DISP: AUTHORIZED 08/11/95 ACRS: 00003.000	GUTOWSKI ROBERT B 100.00000% OPERATOR GUTOWSKI ROBERT B 0.00000% CLAIMANT
*08	NESE	14 9-0N 5-0W	CASE: AZA 029554	GRANTHAM WILLIAM W 100.00000% APPLICANT
*08	LOT 2-3	14 9-0N 6-0W	TYPE: 272011 SALE-SEC 209 MIN FL	
		14 10-0N 5-0W	DISP: PENDING 03/11/96 ACRS: 02079.230	
6	NE		CASE: AZA 029643 TYPE: 380913 SURFACE MGT-NOTICE DISP: AUTHORIZED 05/03/96 ACRS: 00002.000	ROADRUNNER PROSP 100.00000% OPERATOR ROADRUNNER PROSP 0.00000% CLAIMANT
5	NWNW		CASE: AZA 029731 TYPE: 380913 SURFACE MGT-NOTICE DISP: AUTHORIZED 08/06/96 ACRS: 00004.900	BLACK SANDS INTL 0.00000% CLAIMANT GOLD AND MINERALS CO 100.00000% OPERATOR
007	NE		CASE: AZA 030051 TYPE: 380913 SURFACE MGT-NOTICE DISP: AUTHORIZED 03/10/97 ACRS: 00004.900	MICRON RECOVERY LLC 100.00000% OPERATOR THOMASON CLYDE 0.00000% CLAIMANT
005	SE		CASE: AZA 030081	KLEMENCIC JOHN 100.00000% OPERATOR
008	NE		TYPE: 380913 SURFACE MGT-NOTICE DISP: AUTHORIZED 04/07/97 ACRS: 00001.000	KLEMENCIC JOHN 0.00000% CLAIMANT
005	NW		CASE: AZA 0304700 TYPE: 380913 SURFACE MGT-NOTICE DISP: PENDING 10/15/96 ACRS: 00001.000	BROWN JERRY W 100.00000% CLAIMANT
006	SE		CASE: AZA 030546 TYPE: 380913 SURFACE MGT-NOTICE DISP: AUTHORIZED 04/30/98 ACRS: 00005.000	RW MINING 0.00000% OPERATOR THOMASON CLYDE 100.00000% CLAIMANT WHEELER ALAN M 0.00000% OPERATOR

* = REJECTED/SEGREGATED/ASSIGNED-OUT

CASE TYPE: ALL DISPO: ALL

14 9-0N 4-0W

 GEOGRAPHIC STATE: ARIZONA MERIDIAN: 14 TOWNSHIP: 9-0N RANGE: 4-0W

SEC	SUBDIVISION	MTR X-REFERENCE	NUMBER/TYPER/DISPOSITION/ACRES	PROPRIETOR/INTEREST/RELATIONSHIP
015	NE	14 6-0N 2-0W	CASE: AZA 030592	POWERS IRA 100.00000% AGENT
020	SW	14 8-0N 5-0W	TYPE: 292020 LEASES SEC 302, FLP	TREASURE VLY HONEY 100.00000% PERMITTEE
		14 9-0N 5-0W	DISP: AUTHORIZED 04/29/98	
		14 10-0N 5-0W	ACRS: 00002.750	
006	S2S2NE		CASE: AZA 030604	BASSETT ROBERT 50.00000% OPERATOR
			TYPE: 380913 SURFACE MGT-NOTICE	BASSETT ROBERT 50.00000% CLAIMANT
			DISP: PENDING 02/13/98	RICHARDSON JOHN 50.00000% OPERATOR
			ACRS: 00001.470	RICHARDSON JOHN 50.00000% CLAIMANT
6	LOT 7,8,10,11	14 8-0N 5-0W	CASE: AZAR 0000110	AZ PUBLIC SERVICE CO 100.00000% PERMITTEE
6	LOT 6	14 9-0N 5-0W	TYPE: 285002 ROW-POWER TRANS LIN	
7	W2E2	14 10-0N 5-0W	DISP: AUTHORIZED 05/07/51	
7	LOT 1,2,3,4	14 12-0N 4-0W	ACRS: 00059.170	
		14 12-2N 3-0W		

CASE TYPE: ALL DISPO: ALL

14 9-0N 4-0W

 GEOGRAPHIC STATE: ARIZONA MERIDIAN: 14 TOWNSHIP: 10-0N RANGE: 5-0W

SEC	SUBDIVISION	MTR X-REFERENCE	NUMBER/TYPE/DISPOSITION/ACRES	PROPRIETOR/INTEREST/RELATIONSHIP
20	NWNWNW	14 10-0N 6-0W	CASE: AZA 002698	AZ SHWY 100.00000% PERMITTEE
*19	SESW		TYPE: 282105 FED AID HIGHWAY (SE	
*19	LOT 4		DISP: AUTHORIZED 10/16/68	
*30	LOT 1		ACRS: 00008.960	
16	S2		CASE: AZA 004364	AZ SHWY 100.00000% PERMITTEE
21	NENW		TYPE: 282105 FED AID HIGHWAY (SE	
21	LOT 1,2		DISP: AUTHORIZED 11/24/69	
			ACRS: 00109.200	
24	SWSE		CASE: AZA 005485	AZ PUBLIC SERVICE CO 100.00000% HOLDER/BILLEE
25	NWNE, SENW		TYPE: 285002 ROW-POWER TRANS LIN	
25	LOT 2		DISP: AUTHORIZED 09/10/70	
			ACRS: 00001.940	
14	LOT 2,3		CASE: AZA 006010	AZ SHWY 100.00000% PERMITTEE
			TYPE: 282105 FED AID HIGHWAY (SE	
			DISP: AUTHORIZED 01/06/71	
			ACRS: 00005.500	
25	E2SW		CASE: AZA 013983	AZ PUBLIC SERVICE CO 100.00000% HOLDER/BILLEE
25	LOT 2,3		TYPE: 285003 ROW-POWER TRANS, FLP	
36	LOT 2		DISP: AUTHORIZED 03/16/81	
			ACRS: 00001.430	
19	E2W2, E2		CASE: AZA 014549	PIONEER PROD CORP 100.00000% LESSEE
19	LOT 1-4		TYPE: 311111 O&G LSE NONCOMP PUB	
29	ALL		DISP: CLOSED 12/01/87	
31	E2W2, E2		ACRS: 02278.920	
31	LOT 1-4			
33	NE, E2NW, NESW, N2SE			
18	E2, E2SW		CASE: AZA 014747	IRES OVERTHRUST AC 100.00000% LESSEE
18	LOT 3,4		TYPE: 311111 O&G LSE NONCOMP PUB	
20	N2, NWSE		DISP: CLOSED 11/01/85	
20	LOT 1		ACRS: 01998.340	
28	N2, N2S2			
30	E2, E2W2			
30	LOT 1-4			
3	S2N2, S2		CASE: AZA 016387	NEW ENGLAND ENE INC 50.00000% LESSEE
3	LOT 1-4		TYPE: 311111 O&G LSE NONCOMP PUB	SAMEDAN OIL CORP 50.00000% LESSEE
5	S2N2, S2		DISP: CLOSED 05/01/85	
5	LOT 1-4		ACRS: 03006.800	
7	N2NE, SENE, SESE			
10	ALL			
17	SWSW, N2SW, NWSE, W2NE, E2NW			

24 NE,NWSE

27 N2,NWSE,NWSW,SESW

* = REJECTED/SEGREGATED/ASSIGNED-OUT

CASE TYPE: ALL DISPO: ALL

14 10-0N 5-0W

 GEOGRAPHIC STATE: ARIZONA MERIDIAN: 14 TOWNSHIP: 10-0N RANGE: 5-0W

SEC	SUBDIVISION	MTR X-REFERENCE	NUMBER/TYPER/DISPOSITION/ACRES	PROPRIETOR/INTEREST/RELATIONSHIP
27	LOT 1,2			
29	SE		CASE: AZA 016999 TYPE: 286203 ROW-TEL & TELEG, FL DISP: AUTHORIZED 09/08/81 ACRS: 00000.690	US WEST COMMUNICATIO 100.00000% PERMITTEE
24	NE,NWSE	14 10-0N 4-0W	CASE: AZA 017840 TYPE: 272011 SALE-SEC 209 MIN FL DISP: CLOSED 06/02/89 ACRS: 00840.000	MICHAEL ROBERT M 50.00000% APPLICANT MICHAEL GWENDOLYN K 50.00000% APPLICANT
24	PART	14 10-0N 4-0W	CASE: AZA 017964 TYPE: 385220 DEFERMENT OF ASSMT DISP: CLOSED 06/13/88 ACRS: 00001.000	DEVAULT DOROTHY 50.00000% CLAIMANT DEVAULT JACK 50.00000% CLAIMANT
27	PART		CASE: AZA 018095 TYPE: 385220 DEFERMENT OF ASSMT DISP: CLOSED 06/13/88 ACRS: 00001.000	LAYTON D C 100.00000% CLAIMANT
1	S2N2,S2		CASE: AZA 018162	BAXTER MURPHY H 100.00000% LESSEE
6	S2NE,SENW,NESW,N2SE		TYPE: 311211 O&G LSE SIMO PUBLIC	
6	LOT 1-6		DISP: CLOSED 01/26/90	
8	E2,E2W2,W2NW		ACRS: 04055.090	
9	N2			
11	ALL			
12	W2,E2E2,W2NW			
15	N2,N2S2,SWSW			
15	LOT 1-3			
27	SWSW			
28	S2S2			
34	MS 821			
34	NWNE,S2NE,W2NW,NWSW EXCL			
34	LOT 1			
30	LOT 2		CASE: AZA 018452 TYPE: 289004 ROW-MISC & SPECIAL DISP: AUTHORIZED 12/28/83 ACRS: 00002.500	YAVAPAI CNTY BD SUPV 100.00000% HOLDER
29	N2NWNWSW		CASE: AZA 018935PT TYPE: 220100 EX-BLM SEC 206, FLP DISP: CLOSED 02/18/87 ACRS: 00010.000	COPUS CHARLES W 100.00000% OWNER

CASE TYPE: ALL DISPO: ALL

14 10-0N 5-0W

 GEOGRAPHIC STATE: ARIZONA MERIDIAN: 14 TOWNSHIP: 10-0N RANGE: 5-0W

SEC	SUBDIVISION	MTR X-REFERENCE	NUMBER/TYPER/DISPOSITION/ACRES	PROPRIETOR/INTEREST/RELATIONSHIP
19	LOT 4		CASE: AZA 019116 TYPE: 291200 R AND PP LEASE DISP: CLOSED 10/05/84 ACRS: 00039.660	CONG AR BUSN ASSOC 0.00000% APPLICANT
15	PART OF E2NESE		CASE: AZA 019150 TYPE: 272011 SALE-SEC 209 MIN FL DISP: AUTHORIZED 09/20/84 ACRS: 00013.000	COMBS BERNICE M 50.00000% PATENTEE COMBS ROBERT H 50.00000% PATENTEE
1	S2N2,S2	14 11-0N 4-0W	CASE: AZA 021207 TYPE: 272011 SALE-SEC 209 MIN FL DISP: AUTHORIZED 01/05/88 ACRS: 01987.170	RAMSEY FAMILY TRUST 100.00000% PATENTEE
12	N2,SW,E2SE			
3	S2N2,S2	14 9-0N 6-0W	CASE: AZA 021222 TYPE: 272011 SALE-SEC 209 MIN FL DISP: CLOSED 07/28/95 ACRS: 02782.000	BITTNER ELLA DEAN H 33.30000% APPLICANT HAYS JOHN U 33.35000% APPLICANT RIGDEN MARGARET HAYS 33.35000% APPLICANT
3	LOT 1,2,3,4	14 11-0N 5-0W		
9	N2			
15	LOT 2 N OF HWY 89			
15	SWSW N OF HWY 89			
15	PART NW			
15	N2SW			
*15	L 1,3 N OF HWY 89			
*15	W2NESE N OF HWY 89			
*15	NWSE			
30	LOT 2		CASE: AZA 022108 TYPE: 285003 ROW-POWER TRANS,FLP DISP: AUTHORIZED 07/18/86 ACRS: 00000.290	AZ PUBLIC SERVICE CO 100.00000% HOLDER/BILLEE
30	SENW,NESW		CASE: AZA 023011 TYPE: 285003 ROW-POWER TRANS,FLP DISP: CLOSED 04/23/93 ACRS: 00000.329	AZ PUBLIC SERVICE CO 100.00000% HOLDER
23	SW		CASE: AZA 023244 TYPE: 286001 ROW-COMM SITE-FLPMA DISP: CLOSED 11/17/89 ACRS: 00001.000	KENYON COMMUNICATION 100.00000% APPLICANT
36	PT OF SWSE	14 9-0N 4-0W 14 9-0N 5-0W	CASE: AZA 023264 TYPE: 360313 MIN MAT UNAUTH USE- DISP: CLOSED 07/01/88 ACRS: 00005.000	DIG MORE MINING CO 100.00000% PARTY-IN-INTE

* = REJECTED/SEGREGATED/ASSIGNED-OUT

CASE TYPE: ALL DISPO: ALL

14 10-0N 5-0W

 GEOGRAPHIC STATE: ARIZONA MERIDIAN: 14 TOWNSHIP: 10-0N RANGE: 5-0W

SEC	SUBDIVISION	MTR X-REFERENCE	NUMBER/TYPER/DISPOSITION/ACRES	PROPRIETOR/INTEREST/RELATIONSHIP
21	SESE	14 9-0N 4-0W	CASE: AZA 023506	GRANTHAM WILLIAM W 100.00000% APPLICANT
21	LOT 9,10,11	14 9-0N 5-0W	TYPE: 272011 SALE-SEC 209 MIN FL	
28	N2,N2S2	14 9-0N 6-0W	DISP: CLOSED 02/24/95 ACRS: 00001.000	
28	W2SWSW	14 10-0N 6-0W	CASE: AZA 023556	PARKER DAIRY FARMS 100.00000% HOLDER/BILLEE
29	E2SW,SE		TYPE: 281001 ROW-ROADS	
29	E2NWSW		DISP: AUTHORIZED 05/10/89	
30	SWNE, SENW		ACRS: 00016.000	
30	LOT 2			
25	SW		CASE: AZA 023574 TYPE: 285002 ROW-POWER TRANS LIN DISP: AUTHORIZED 06/10/89 ACRS: 00000.200	AZ PUBLIC SERVICE CO 100.00000% HOLDER/BILLEE
25	PART		CASE: AZA 023906	UNKNOWN 100.00000% PARTY-IN-INTE
25	PART		TYPE: 292803 UNAUTHORIZED OCCUPA DISP: CLOSED 10/31/89 ACRS: 00000.100	
25	PART		CASE: AZA 023907	UNKNOWN 100.00000% PARTY-IN-INTE
25	PART		TYPE: 292803 UNAUTHORIZED OCCUPA DISP: CLOSED 08/03/89 ACRS: 00000.100	
025	PORTION OF		CASE: AZA 024084 TYPE: 380913 SURFACE MGT-NOTICE DISP: CLOSED 03/06/90 ACRS: 00001.000	ACKERMAN TENEAYA 50.00000% OPERATOR ACKERMAN LEROY 50.00000% OPERATOR
10	NW,N2SW,SWSW		CASE: AZA 024106 TYPE: 272011 SALE-SEC 209 MIN FL DISP: AUTHORIZED 07/25/95 ACRS: 00280.000	FAVOUR & ASSOC LTD 0.00000% ATTORNEY-IN-F WASSON BARNABAS H 100.00000% PATENTEE
25	PORTION OF		CASE: AZA 024151 TYPE: 380913 SURFACE MGT-NOTICE DISP: CLOSED 01/14/92 ACRS: 00003.000	SHELTON LARRY 100.00000% OPERATOR
14	PORTION OF		CASE: AZA 024188 TYPE: 380913 SURFACE MGT-NOTICE DISP: AUTHORIZED 03/29/89 ACRS: 00001.000	ASARCO INC 100.00000% OPERATOR

CASE TYPE: ALL DISPO: ALL

14 10-0N 5-0W

 GEOGRAPHIC STATE: ARIZONA MERIDIAN: 14 TOWNSHIP: 10-0N RANGE: 5-0W

SEC	SUBDIVISION	MTR X-REFERENCE	NUMBER/TYPE/DISPOSITION/ACRES	PROPRIETOR/INTEREST/RELATIONSHIP
25	PORTION OF	14 9-0N 4-0W	CASE: AZA 024191 TYPE: 380913 SURFACE MGT-NOTICE DISP: CLOSED 04/27/98 ACRS: 00001.000	GOODWIN DARREL 100.00000% OPERATOR GOODWIN DARREL 0.00000% CLAIMANT
25	SESW		CASE: AZA 024211 TYPE: 380913 SURFACE MGT-NOTICE DISP: CLOSED 05/17/90 ACRS: 00001.000	BRYANT SHAWN 100.00000% OPERATOR
25	PORTION OF	14 10-0N 4-0W	CASE: AZA 024264 TYPE: 380913 SURFACE MGT-NOTICE DISP: AUTHORIZED 01/05/90 ACRS: 00002.000	MCLENNAN JAMES 100.00000% OPERATOR
28	S2S2	14 9-0N 5-0W	CASE: AZA 024422 TYPE: 287001 ROW-WATER FACILITY DISP: AUTHORIZED 06/15/90 ACRS: 00004.130	PARKER DAIRY FARMS 100.00000% HOLDER/BILLEE
29	S2			
7	SESE	14 10-0N 6-0W	CASE: AZA 024479	CAMPBELL DAN 0.00000% AGENT
8	SWSW	14 10-0N 7-0W	TYPE: 272011 SALE-SEC 209 MIN FL	LITTLE HORSE RANCH 100.00000% PATENTEE
17	NWNW, W2NE, E2NW	14 11-0N 6-0W	DISP: AUTHORIZED 03/22/93	
17	N2NWSE, W2NWSW	14 11-0N 7-0W	ACRS: 04379.880	
18	NENE			
*07	SWNE			
*09	SWNE			
*17	SWSW			
*17	E2NWSW, NESW			
*17	S2NWSE			
25	NE		CASE: AZA 024497 TYPE: 380913 SURFACE MGT-NOTICE DISP: CLOSED 12/13/90 ACRS: 00000.500	LOVING EVERETT 100.00000% OPERATOR
23	N2		CASE: AZA 024587 TYPE: 380913 SURFACE MGT-NOTICE DISP: AUTHORIZED 09/08/87 ACRS: 00001.500	OLSEN CARL R 100.00000% OPERATOR
25	PORTION OF		CASE: AZA 024603 TYPE: 380913 SURFACE MGT-NOTICE DISP: CLOSED 08/27/93 ACRS: 00001.000	REYNOLDS ED 100.00000% OPERATOR

* = REJECTED/SEGREGATED/ASSIGNED-OUT

CASE TYPE: ALL DISPO: ALL

14 10-0N 5-0W

*** U.S. DEPARTMENT OF THE INTERIOR *** BUREAU OF LAND MANAGEMENT *** ORCA *** GEOGRAPHIC CROSS REFERENCE *** 12/18/98 ***

 GEOGRAPHIC STATE: ARIZONA MERIDIAN: 14 TOWNSHIP: 10-0N RANGE: 5-0W

SEC	SUBDIVISION	MTR X-REFERENCE	NUMBER/TYPER/DISPOSITION/ACRES	PROPRIETOR/INTEREST/RELATIONSHIP
30	W2		CASE: AZA 024643 TYPE: 380913 SURFACE MGT-NOTICE DISP: CLOSED 06/21/95 ACRS: 00005.000	MAGNET MINING 100.00000% CLAIMANT RUMICO CORP 0.00000% OPERATOR
25	NE		CASE: AZA 024648 TYPE: 380913 SURFACE MGT-NOTICE DISP: CLOSED 12/10/90 ACRS: 00001.000	WRIGHT CHARLES F 100.00000% OPERATOR
25	NW,S2		CASE: AZA 024661 TYPE: 380913 SURFACE MGT-NOTICE DISP: CLOSED 04/27/98 ACRS: 00001.000	GOODWIN DARREL 100.00000% OPERATOR GOODWIN DARREL 0.00000% CLAIMANT
25	PORTION OF		CASE: AZA 024760 TYPE: 380913 SURFACE MGT-NOTICE DISP: CLOSED 08/27/93 ACRS: 00001.000	FABRITZ BOB 100.00000% OPERATOR
26	PART			
24	SE	14 10-0N 4-0W	CASE: AZA 024821 TYPE: 380910 SURFACE MGT-PLAN DISP: CLOSED 11/29/90 ACRS: 00005.000	DEATHERAGE JAMES R 100.00000% APPLICANT
25	NE			
35	ALL	14 7-0N 4-0W	CASE: AZA 024948	NEW WEST PROP CLUB 100.00000% LESSEE
36	ALL	14 9-0N 4-0W	TYPE: 837000 RECREATION USE AUTH DISP: CLOSED 04/13/94 ACRS: 00001.000	
		14 10-0N 4-0W		
24	SWSESE		CASE: AZA 024992 TYPE: 292803 UNAUTHORIZED OCCUPA DISP: CLOSED 09/03/91 ACRS: 00001.000	BARNT CARL 20.00000% PARTY-IN-INTE BRESLIN PATRICK 20.00000% PARTY-IN-INTE MILLER DALE C 20.00000% PARTY-IN-INTE RITCHIE INER 20.00000% PARTY-IN-INTE TAYLOR JAMES 20.00000% PARTY-IN-INTE
024	PORTION OF		CASE: AZA 025022 TYPE: 380913 SURFACE MGT-NOTICE DISP: AUTHORIZED 12/19/90 ACRS: 00000.500	DONEGAN DONALD 100.00000% OPERATOR
027	SE		CASE: AZA 025679	HIBBERT ALDEN 100.00000% OPERATOR
034	NE		TYPE: 380913 SURFACE MGT-NOTICE	HIBBERT ALDEN 0.00000% CLAIMANT
035	NW		DISP: AUTHORIZED 05/06/82 ACRS: 00005.000	

CASE TYPE: ALL DISPO: ALL

14 10-0N 5-0W

 GEOGRAPHIC STATE: ARIZONA MERIDIAN: 14 TOWNSHIP: 10-0N RANGE: 5-0W

SEC	SUBDIVISION	MTR X-REFERENCE	NUMBER/TYPE/DISPOSITION/ACRES	PROPRIETOR/INTEREST/RELATIONSHIP
25	PART		CASE: AZA 025756 TYPE: 380913 SURFACE MGT-NOTICE DISP: AUTHORIZED 03/12/91 ACRS: 00001.000	WRIGHT CHARLES F 0.00000% OPERATOR WRIGHT CHARLES F 100.00000% CLAIMANT
25	PART		CASE: AZA 0257560 TYPE: 380913 SURFACE MGT-NOTICE DISP: PENDING 10/02/96 ACRS: 00001.000	WRIGHT CHARLES F 0.00000% OPERATOR WRIGHT CHARLES F 100.00000% CLAIMANT
024	ALL		CASE: AZA 025759 TYPE: 380913 SURFACE MGT-NOTICE DISP: CLOSED 04/08/98 ACRS: 00005.000	DONEGAN DONALD 100.00000% OPERATOR DONEGAN DONALD 0.00000% CLAIMANT
20	PART		CASE: AZA 025844 TYPE: 380913 SURFACE MGT-NOTICE DISP: AUTHORIZED 11/27/87 ACRS: 00001.000	WESTMORELAND RONNY 0.00000% OPERATOR WESTMORELAND RONNY 100.00000% CLAIMANT
14	PART		CASE: AZA 025850 TYPE: 380913 SURFACE MGT-NOTICE DISP: AUTHORIZED 03/12/91 ACRS: 00001.000	BEMA GOLD CORP 0.00000% OPERATOR NORGLD RES (US) INC 100.00000% CLAIMANT
20	NW		CASE: AZA 025853 TYPE: 380913 SURFACE MGT-NOTICE DISP: AUTHORIZED 08/18/81 ACRS: 00001.000	BASKO JULIUS 0.00000% OPERATOR BASKO JULIUS 100.00000% CLAIMANT
27	PART		CASE: AZA 025860	HIBBERT ALDEN R 0.00000% OPERATOR
34	PART		TYPE: 380913 SURFACE MGT-NOTICE	HIBBERT ALDEN R 100.00000% CLAIMANT
35	PART		DISP: CLOSED 04/14/98 ACRS: 00001.000	
25	PART		CASE: AZA 025866 TYPE: 380913 SURFACE MGT-NOTICE DISP: CLOSED 04/27/98 ACRS: 00001.000	GOODWIN DARREL 100.00000% OPERATOR GOODWIN DARREL 0.00000% CLAIMANT
14	W2SWSWNW		CASE: AZA 026287 TYPE: 285003 ROW-POWER TRANS, FLP DISP: AUTHORIZED 08/03/92 ACRS: 00000.040	AZ PUBLIC SERVICE CO 100.00000% HOLDER/BILLEE

CASE TYPE: ALL DISPO: ALL

14 10-0N 5-0W

 GEOGRAPHIC STATE: ARIZONA MERIDIAN: 14 TOWNSHIP: 10-0N RANGE: 5-0W

SEC	SUBDIVISION	MTR X-REFERENCE	NUMBER/TYPE/DISPOSITION/ACRES	PROPRIETOR/INTEREST/RELATIONSHIP
36	SWSE	14 9-0N 5-0W	CASE: AZA 026407 TYPE: 380913 SURFACE MGT-NOTICE DISP: CLOSED 07/06/98 ACRS: 00005.000	BRINKLEY HAROLD 0.00000% CLAIMANT DOHERTY JACK 100.00000% OPERATOR
24	NENW	14 10-0N 4-0W	CASE: AZA 026825 TYPE: 380913 SURFACE MGT-NOTICE DISP: CLOSED 02/14/90 ACRS: 00001.000	DEVAULT JACK 0.00000% OPERATOR DEVAULT JACK 100.00000% CLAIMANT
25	PART		CASE: AZA 026827	MCCOURAN THOMAS B 0.00000% OPERATOR
26	PART		TYPE: 380913 SURFACE MGT-NOTICE DISP: CLOSED 06/08/89 ACRS: 00001.000	MCCOURAN THOMAS B 100.00000% CLAIMANT
25	PART		CASE: AZA 026831	MEDD GEORGE 0.00000% OPERATOR
			TYPE: 380913 SURFACE MGT-NOTICE DISP: CLOSED 11/27/90 ACRS: 00001.000	WRIGHT CHARLES F 100.00000% CLAIMANT
29	PART		CASE: AZA 026839	RED TAIL MINING 0.00000% OPERATOR
			TYPE: 380913 SURFACE MGT-NOTICE DISP: CLOSED 03/10/89 ACRS: 00001.000	RED TAIL MINING 100.00000% CLAIMANT
27	SWNW		CASE: AZA 026840	LAYTON SCOTT 0.00000% OPERATOR
			TYPE: 380913 SURFACE MGT-NOTICE DISP: CLOSED 05/17/89 ACRS: 00001.000	LAYTON SCOTT 100.00000% CLAIMANT
25	NE		CASE: AZA 026844	WRIGHT CHARLES F 0.00000% OPERATOR
			TYPE: 380913 SURFACE MGT-NOTICE DISP: CLOSED 12/10/90 ACRS: 00001.000	WRIGHT CHARLES F 100.00000% CLAIMANT
25	PART		CASE: AZA 026849	MCCOWAN THOMAS 0.00000% OPERATOR
26	PART		TYPE: 380913 SURFACE MGT-NOTICE DISP: CLOSED 06/08/89 ACRS: 00001.000	MCCOWAN THOMAS 100.00000% CLAIMANT
35	PART		CASE: AZA 026850	BUTLER CHARLES 0.00000% OPERATOR
			TYPE: 380913 SURFACE MGT-NOTICE DISP: CLOSED 06/08/89 ACRS: 00001.000	BUTLER CHARLES 100.00000% CLAIMANT

CASE TYPE: ALL DISPO: ALL

14 10-0N 5-0W

 GEOGRAPHIC STATE: ARIZONA MERIDIAN: 14 TOWNSHIP: 10-0N RANGE: 5-0W

SEC	SUBDIVISION	MTR X-REFERENCE	NUMBER/TYPE/DISPOSITION/ACRES	PROPRIETOR/INTEREST/RELATIONSHIP
25	PART		CASE: AZA 026862	RMS CO 0.00000% OPERATOR
26	PART		TYPE: 380913 SURFACE MGT-NOTICE DISP: CLOSED 06/08/89 ACRS: 00001.000	RMS CO 100.00000% CLAIMANT
24	PART	14 10-0N 4-0W	CASE: AZA 026865 TYPE: 380913 SURFACE MGT-NOTICE DISP: CLOSED 09/29/89 ACRS: 00001.000	DEVAULT JACK 0.00000% OPERATOR DEVAULT JACK 100.00000% CLAIMANT
21	NE		CASE: AZA 026867	MCO 0.00000% OPERATOR
22	NW		TYPE: 380913 SURFACE MGT-NOTICE DISP: CLOSED 05/17/89 ACRS: 00001.000	POPE MINING INC 100.00000% CLAIMANT
25	NE		CASE: AZA 026872 TYPE: 380913 SURFACE MGT-NOTICE DISP: CLOSED 06/15/89 ACRS: 00001.000	WRIGHT CHARLES F 0.00000% OPERATOR WRIGHT CHARLES F 100.00000% CLAIMANT
24	PART	14 10-0N 4-0W	CASE: AZA 026887 TYPE: 380913 SURFACE MGT-NOTICE DISP: CLOSED 07/23/88 ACRS: 00001.000	DEVAULT JACK 100.00000% CLAIMANT WEAVER MINING PROP 0.00000% OPERATOR
24	PART	14 10-0N 4-0W	CASE: AZA 026889 TYPE: 380913 SURFACE MGT-NOTICE DISP: CLOSED 10/23/87 ACRS: 00001.000	TARCON INTL 0.00000% OPERATOR TARCON INTL 100.00000% CLAIMANT
20	PART		CASE: AZA 026893	WEAVER MINING PROP 0.00000% OPERATOR
21	PART		TYPE: 380913 SURFACE MGT-NOTICE DISP: CLOSED 04/27/90 ACRS: 00001.000	WEAVER MINING PROP 100.00000% CLAIMANT
033	PART		CASE: AZA 026901 TYPE: 380913 SURFACE MGT-NOTICE DISP: CLOSED 10/23/87 ACRS: 00001.000	MAGNET MINING 0.00000% CLAIMANT RUMICO CORPORATION 100.00000% OPERATOR
25	PART		CASE: AZA 027086	CULP JACK J 0.00000% OPERATOR
36	PART		TYPE: 380913 SURFACE MGT-NOTICE DISP: CLOSED 03/19/90 ACRS: 00001.000	CULP JACK J 100.00000% CLAIMANT

CASE TYPE: ALL DISPO: ALL

14 10-0N 5-0W

 GEOGRAPHIC STATE: ARIZONA MERIDIAN: 14 TOWNSHIP: 10-0N RANGE: 5-0W

SEC	SUBDIVISION	MTR X-REFERENCE	NUMBER/TYPER/DISPOSITION/ACRES	PROPRIETOR/INTEREST/RELATIONSHIP
14	PART		CASE: AZA 027091	LAYTON D C 100.00000% CLAIMANT
23	PART		TYPE: 380913 SURFACE MGT-NOTICE	LAYTON SCOTT 0.00000% OPERATOR
26	PART		DISP: CLOSED 01/08/90	
27	PART		ACRS: 00001.000	
13	PART	14 10-0N 4-0W	CASE: AZA 027092	GOODWIN DARREL 0.00000% OPERATOR
24	PART		TYPE: 380913 SURFACE MGT-NOTICE	GOODWIN DARREL 100.00000% CLAIMANT
			DISP: CLOSED 11/20/91	
			ACRS: 00001.000	
26	SW		CASE: AZA 027095	DAVIS JOE 0.00000% OPERATOR
			TYPE: 380913 SURFACE MGT-NOTICE	DAVIS JOE 100.00000% CLAIMANT
			DISP: CLOSED 01/08/90	
			ACRS: 00001.000	
25	PART		CASE: AZA 027098	ACKERMAN LEROY 0.00000% OPERATOR
			TYPE: 380913 SURFACE MGT-NOTICE	ACKERMAN LEROY 100.00000% CLAIMANT
			DISP: CLOSED 04/27/92	
			ACRS: 00001.000	
24	PART	14 10-0N 4-0W	CASE: AZA 027099	BRESLIN PATRICK 100.00000% CLAIMANT
25	PART		TYPE: 380913 SURFACE MGT-NOTICE	DEATHERAGE JAMES R 0.00000% OPERATOR
			DISP: CLOSED 09/20/90	
			ACRS: 00001.000	
24	PART OF ALL		CASE: AZA 027338	DONEGAN DONALD 100.00000% OPERATOR
			TYPE: 380913 SURFACE MGT-NOTICE	DONEGAN DONALD 0.00000% CLAIMANT
			DISP: CLOSED 04/08/98	
			ACRS: 00001.000	
25	PART		CASE: AZA 027443	GOODWIN DARREL 100.00000% OPERATOR
			TYPE: 380913 SURFACE MGT-NOTICE	GOODWIN DARREL 0.00000% CLAIMANT
			DISP: CLOSED 04/22/98	
			ACRS: 00001.000	
25	PART		CASE: AZA 0274430	GOODWIN DARREL 100.00000% OPERATOR
			TYPE: 380913 SURFACE MGT-NOTICE	GOODWIN DARREL 0.00000% CLAIMANT
			DISP: CLOSED 04/27/98	
			ACRS: 00001.000	
25	PART		CASE: AZA 027498	PROAZ RESOURCES CORP 0.00000% OPERATOR
			TYPE: 380910 SURFACE MGT-PLAN	PROAZ RESOURCES CORP 100.00000% CLAIMANT
			DISP: CLOSED 07/03/86	
			ACRS: 00001.000	

CASE TYPE: ALL DISPO: ALL

14 10-0N 5-0W

 GEOGRAPHIC STATE: ARIZONA MERIDIAN: 14 TOWNSHIP: 10-0N RANGE: 5-0W

SEC	SUBDIVISION	MTR X-REFERENCE	NUMBER/TYPE/DISPOSITION/ACRES	PROPRIETOR/INTEREST/RELATIONSHIP
25	PART	14 9-0N 4-0W	CASE: AZA 027733 TYPE: 380913 SURFACE MGT-NOTICE DISP: CLOSED 12/10/93 ACRS: 00001.000	GODWIN DARREL 100.00000% CLAIMANT
25	S2		CASE: AZA 027982	DIRLAM RON 100.00000% OPERATOR
26	N2		TYPE: 380913 SURFACE MGT-NOTICE DISP: AUTHORIZED 07/30/93 ACRS: 00001.000	THOMPSON RUTH 0.00000% CLAIMANT
25	S2		CASE: AZA 0279820	DIRLAM RON 100.00000% OPERATOR
26	N2		TYPE: 380913 SURFACE MGT-NOTICE DISP: PENDING 09/30/96 ACRS: 00001.000	THOMPSON RUTH 0.00000% CLAIMANT
36	SE		CASE: AZA 028037 TYPE: 380913 SURFACE MGT-NOTICE DISP: CLOSED 07/06/98 ACRS: 00001.000	FANCHER ROBERT 0.00000% CLAIMANT MORGAN ANNA R 0.00000% CLAIMANT MORGAN GEORGE W III 100.00000% OPERATOR MORGAN GEORGE W III 0.00000% CLAIMANT
25	W2		CASE: AZA 028266 TYPE: 380913 SURFACE MGT-NOTICE DISP: CLOSED 06/13/95 ACRS: 00001.000	MILLS RESOURCES INC 100.00000% OPERATOR THOMPSON RUTH 0.00000% CLAIMANT
014	ALL		CASE: AZA 028691	YARNELL MINING CO 100.00000% OPERATOR
023	ALL		TYPE: 380913 SURFACE MGT-NOTICE DISP: AUTHORIZED 08/09/94 ACRS: 00000.100	YARNELL MINING CO 100.00000% CLAIMANT
030	NWNW	14 10-0N 6-0W	CASE: AZA 028795 TYPE: 362113 FREE USE-ALL-GOVT DISP: AUTHORIZED 04/11/95 ACRS: 00026.000	YAVAPAI CNTY BD SUPV 100.00000% PERMITTEE
030	W2		CASE: AZA 029023 TYPE: 380913 SURFACE MGT-NOTICE DISP: AUTHORIZED 06/14/96 ACRS: 00003.000	DONEGAN DONALD 100.00000% OPERATOR
023	NENENE		CASE: AZA 029209	YARNELL MINING CO 100.00000% APPLICANT
024	NESENW, N2NENW, SWSWSE		TYPE: 287001 ROW-WATER FACILITY DISP: CLOSED 10/28/97 ACRS: 00001.262	

CASE TYPE: ALL DISPO: ALL

14 10-0N 5-0W

 GEOGRAPHIC STATE: ARIZONA MERIDIAN: 14 TOWNSHIP: 10-0N RANGE: 5-0W

SEC	SUBDIVISION	MTR X-REFERENCE	NUMBER/TYPER/DISPOSITION/ACRES	PROPRIETOR/INTEREST/RELATIONSHIP
14	PORTION OF		CASE: AZA 029237	YARNELL MINING CO 100.00000% OPERATOR
15	PORTION OF		TYPE: 380910 SURFACE MGT-PLAN	YARNELL MINING CO 0.00000% CLAIMANT
22	PORTION OF SESE		DISP: PENDING 12/26/94	
23	PORTION OF		ACRS: 00091.500	
26	PORTION OF N2			
27	PORTION OF N2			
*14	POR N2NW	14 9-0N 4-0W	CASE: AZA 029554	GRANTHAM WILLIAM W 100.00000% APPLICANT
*15	POR LOT 1-3, S2SWSW, NESE	14 9-0N 5-0W	TYPE: 272011 SALE-SEC 209 MIN FL	
*17	POR SWSW	14 9-0N 6-0W	DISP: PENDING 03/11/96	
*17	POR NWSE		ACRS: 02079.230	
*21	SESE			
*21	LOT 9-11			
*28	N2, N2S2			
021	PART		CASE: AZA 029715	SIERRA MNG & ENG INC 100.00000% APPLICANT
			TYPE: 361113 NEGOTIATED SALES-AL	
			DISP: CLOSED 06/05/97	
			ACRS: 00170.000	
030	NW		CASE: AZA 030049	BENDER LES 100.00000% OPERATOR
			TYPE: 380913 SURFACE MGT-NOTICE	BENDER LES 0.00000% CLAIMANT
			DISP: AUTHORIZED 03/10/97	
			ACRS: 00002.400	
025	SW		CASE: AZA 030061	FABRITZ BOB 0.00000% CLAIMANT
			TYPE: 380913 SURFACE MGT-NOTICE	HUDMAN ROBERT 100.00000% OPERATOR
			DISP: AUTHORIZED 03/11/97	
			ACRS: 00001.000	
25	W2		CASE: AZA 030092	HUDMAN ROBERT 100.00000% OPERATOR
			TYPE: 380913 SURFACE MGT-NOTICE	
			DISP: PENDING 03/25/97	
			ACRS: 00000.100	
036	NENENW		CASE: AZA 030159	LEHMAN KEITH A 100.00000% OPERATOR
			TYPE: 380913 SURFACE MGT-NOTICE	LEHMAN KEITH A 100.00000% CLAIMANT
			DISP: PENDING 06/10/97	
			ACRS: 00001.000	
035	NENE		CASE: AZA 030380	BARANICK PATRICK 100.00000% OPERATOR
036	SWNW		TYPE: 380913 SURFACE MGT-NOTICE	BARANICK PATRICK 100.00000% CLAIMANT
			DISP: PENDING 08/29/97	
			ACRS: 00001.000	

* = REJECTED/SEGREGATED/ASSIGNED-OUT

CASE TYPE: ALL DISPO: ALL

14 10-0N 5-0W

 GEOGRAPHIC STATE: ARIZONA MERIDIAN: 14 TOWNSHIP: 10-0N RANGE: 5-0W

SEC	SUBDIVISION	MTR X-REFERENCE	NUMBER/TYPER/DISPOSITION/ACRES	PROPRIETOR/INTEREST/RELATIONSHIP
023	NENENE		CASE: AZA 030394 TYPE: 287001 ROW-WATER FACILITY DISP: AUTHORIZED 10/23/97 ACRS: 00000.573	YARNELL MINING CO 100.00000% HOLDER/BILLEE
024	SE		CASE: AZA 0304610 TYPE: 380913 SURFACE MGT-NOTICE DISP: PENDING 10/11/96 ACRS: 00001.000	BRESLIN PATRICK 100.00000% CLAIMANT
024	SE		CASE: AZA 0304620 TYPE: 380913 SURFACE MGT-NOTICE DISP: PENDING 10/10/96 ACRS: 00001.000	BLOOMQUIST CARL B 100.00000% CLAIMANT
24	SWSE		CASE: AZA 0304670 TYPE: 380913 SURFACE MGT-NOTICE DISP: CLOSED 05/18/98 ACRS: 00001.000	WIITALA RUTH 100.00000% OPERATOR WIITALA RUTH 0.00000% CLAIMANT
021	NE		CASE: AZA 030527 TYPE: 360313 MIN MAT UNAUTH USE- DISP: PENDING 12/19/97 ACRS: 00001.000	ALVARADO MINING CO 100.00000% PARTY-IN-INTE
25	NESE		CASE: AZA 0305750 TYPE: 380913 SURFACE MGT-NOTICE DISP: CLOSED 07/06/98 ACRS: 00001.000	GOLD PROSPECTOR'S 100.00000% OPERATOR GOLD PROSPECTOR'S 0.00000% CLAIMANT
36	NE			
027	NW	14 6-0N 2-0W	CASE: AZA 030592	POWERS IRA 100.00000% AGENT
029	NW	14 8-0N 5-0W	TYPE: 292020 LEASES SEC 302, FLP	TREASURE VLY HONEY 100.00000% PERMITTEE
035	N2	14 9-0N 4-0W	DISP: AUTHORIZED 04/29/98	
		14 9-0N 5-0W	ACRS: 00002.750	
025	SW		CASE: AZA 030625 TYPE: 380913 SURFACE MGT-NOTICE DISP: AUTHORIZED 06/03/94 ACRS: 10000.000	LAMBORN ROLLAN JON 100.00000% OPERATOR THOMPSON RUTH 0.00000% CLAIMANT
027	PART SW		CASE: AZA 030654 TYPE: 360313 MIN MAT UNAUTH USE- DISP: PENDING 04/17/98 ACRS: 00002.000	ALVARADO MINING CO 100.00000% PARTY-IN-INTE

CASE TYPE: ALL DISPO: ALL

14 10-0N 5-0W

 GEOGRAPHIC STATE: ARIZONA MERIDIAN: 14 TOWNSHIP: 10-0N RANGE: 5-0W

SEC	SUBDIVISION	MTR X-REFERENCE	NUMBER/TYPER/DISPOSITION/ACRES	PROPRIETOR/INTEREST/RELATIONSHIP
025	S2		CASE: AZA 030699 TYPE: 380913 SURFACE MGT-NOTICE DISP: PENDING 06/08/98 ACRS: 00001.000	MCKINNON JIM 100.00000% OPERATOR MCKINNON JIM 0.00000% ESTATE
027	SW		CASE: AZA 030723 TYPE: 361112 MIN MAT NEGOTIATED- DISP: REJECTED 10/27/98 ACRS: 00160.000	GOODWIN DARREL 100.00000% APPLICANT
025	S2S2		CASE: AZA 030808 TYPE: 380913 SURFACE MGT-NOTICE DISP: PENDING 11/12/98 ACRS: 00001.500	HUNKINS WATSON 100.00000% CLAIMANT HUNKINS DOROTHY 100.00000% CLAIMANT JACOBS W E (BUZZ) 0.00000% OPERATOR
036	N2N2			
14	NWSE, E2SE	14 8-0N 5-0W	CASE: AZAR 0000110 TYPE: 285002 ROW-POWER TRANS LIN DISP: AUTHORIZED 05/07/51 ACRS: 00059.170	AZ PUBLIC SERVICE CO 100.00000% PERMITTEE
14	LOT 1,3	14 9-0N 4-0W		
21	LOT 5	14 9-0N 5-0W		
24	W2NW, SENW, E2SW	14 12-0N 4-0W		
25	E2W2, W2E2	14 12-2N 3-0W		
36	E2NW, W2NE, NESW, W2SE			
16	S2SE		CASE: AZAR 0005560 TYPE: 282105 FED AID HIGHWAY (SE DISP: AUTHORIZED 01/15/54 ACRS: 00000.001	AZ SHWY 100.00000% HOLDER
19	SESW		CASE: AZAR 0010885 TYPE: 282105 FED AID HIGHWAY (SE DISP: AUTHORIZED 06/13/56 ACRS: 00003.790	AZ SHWY 100.00000% PERMITTEE
19	LOT 4			
20	NWNWNWNW		CASE: AZAR 0010886 TYPE: 282105 FED AID HIGHWAY (SE DISP: AUTHORIZED 06/13/56 ACRS: 00000.500	AZ SHWY 100.00000% HOLDER
30	LOT 1		CASE: AZAR 0010887 TYPE: 282105 FED AID HIGHWAY (SE DISP: AUTHORIZED 06/13/56 ACRS: 00001.550	AZ SHWY 100.00000% PERMITTEE
24	NWNW, E2NW, SWSE	14 8-0N 5-0W	CASE: AZAR 0034626 TYPE: 286202 ROW-TELEPHONE-TELEG DISP: AUTHORIZED 11/10/65 ACRS: 00026.550	US WEST COMMUNICATIO 100.00000% HOLDER/BILLEE
25	NWNE	14 9-0N 5-0W		
25	LOT 2,3,5	14 12-0N 3-0W		
36	NWNE, SWSE			

CASE TYPE: ALL DISPO: ALL

14 10-0N 5-0W

*** U.S. DEPARTMENT OF THE INTERIOR *** BUREAU OF LAND MANAGEMENT *** ORCA *** GEOGRAPHIC CROSS REFERENCE *** 12/18/98 ***

GEOGRAPHIC STATE: ARIZONA MERIDIAN: 14 TOWNSHIP: 10-0N RANGE: 5-0W

SEC	SUBDIVISION	MTR X-REFERENCE	NUMBER/TYPE/DISPOSITION/ACRES	PROPRIETOR/INTEREST/RELATIONSHIP
14	LOT 2,3		CASE: AZPHX 0081174 TYPE: 285001 ROW-PWR FACILITIES DISP: AUTHORIZED 12/02/44 ACRS: 00000.240	AZ PUBLIC SERVICE CO 100.00000% HOLDER/BILLEE
20	SWNE, E2NW, NWSE	14 10-0N 6-0W	CASE: AZPHX 0081355	AZ PUBLIC SERVICE CO 100.00000% HOLDER/BILLEE
21	LOT 13		TYPE: 285001 ROW-PWR FACILITIES	
29	N2NE, E2NW, SWNW		DISP: AUTHORIZED 05/17/50	
30	SWNE, SENW		ACRS: 00006.590	
30	LOT 2			

CASE TYPE: ALL DISPO: ALL

14 10-0N 5-0W

SERIAL REGISTER PAGE

GEO STATE: ARIZONA

SERIAL NO: AZA

29554

CASE TYPE: 272011 SALE-SEC 209 MIN FLPMA

LEGAL REF: SALE-SEC 209 MIN FLPMA 10/21/1976 AC

COMMODITY: SALE

NAME	ADDRESS	% INTRST INTEREST
GRANTHAM WILLIAM W	7100 E MONTGOMERY RD CAVE CREEK, AZ 85331-	100.00000 APPLICANT

M_	TOWN	RANGE	SEC	SUBDIVISION	SURFACE MGMT AGENCY
14	9.0N	4.0W	#08	NESE	N/A
			#08	LOT 2-3	
14	9.0N	5.0W	1	S2NE, S2	
			1	LOT 1-2	
			11	ALL	
			15	ALL	
			22	N2	
			#01	S2NW	
			#01	LOT 3-4	
			#10	S2SW	
14	9.0N	6.0W	#12	POR SENW, NWSW	
			#12	NE, N2NW, N2SE	
			#12	S2SENW, N2NESW	
			#13	LANDS E OF HWY	
			#14	LANDS E OF HWY	
14	10.0N	5.0W	#14	POR N2NW	
			#15	POR LOT 1-3, S2SWSW, NESE	
			#17	POR SWSW	
			#17	POR NWSE	
			#21	SESE	
			#21	LOT 9-11	
			#28	N2, N2S2	

***** TOTAL ACRES: 2079.230 *****

= LANDS RELINQUISHED, WITHDRAWN, REJECTED, SEGREGATED/ASSIGNED OUT

ACTN DATE	CODE	ACTION	ACTION REMARKS	PEND ACT
03/11/1996	124	APLN RECD		
03/11/1996	347	FILING FEE RECEIVED	\$50;	

* CONTINUED *

* CONTINUED *

SERIAL REGISTER PAGE

GEO STATE: ARIZONA

SERIAL NO: AZA 29554

* CONTINUED *

* CONTINUED *

ACTN DATE	CODE	ACTION	ACTION REMARKS	PEND ACT
03/28/1996	393	DEC ISSUED	REJ IN PART	
04/25/1996	122	EXT OF TIME RQSTD	RESOLVE MINING CLAIMS	
06/03/1996	203	EXT OF TIME GRANTED	1/1/1997	
03/28/1997	784	RELQ ACCEPTED IN PART		
04/30/1997	501	REFERENCE NUMBER	PROJ-A147;	
04/30/1997	971	COST RECOV (PRE) RECD	\$2500;	
05/08/1997	042	CASE SENT	LANDS	
05/19/1997	393	DEC ISSUED	SECTION 1	
05/27/1997	911	REPORT RECEIVED	PRELIMINARY MINERAL	
06/02/1997	543	SEGREGATION (MINERAL)	LOC;	
06/02/1997	544	SEGREGATION (SURFACE)	ALL;	
06/02/1997	610	PUBLISHED	62FR29737;	
06/04/1997	910	REPORT REQUESTED	MINERAL	AZ02016
06/06/1997	911	REPORT RECEIVED		
02/25/1998	042	CASE SENT	RECORDS	
10/15/1998	911	REPORT RECEIVED	COMPLETE MIN. REPRORT	
10/22/1998	393	DEC ISSUED		
11/22/1998	120	APPEAL FILED		
11/22/1998	610	PUBLISHED		
11/30/1998	042	CASE SENT	IBLA;	
06/01/1999	247	FUTURE ACTION SUSPENSE	SEGREGATION EXPIRES	

COMMENTS:

- 01 SEE AZA 19074 AND AZA 23506;
- 02 REJECT SECTION 1 IN FINAL DECISION TO TERMINATE
- 03 SEGREGATION.

STATE	ENTITY	ACRES
	PHOENIX FIELD OFFICE, ARIZONA	2079.230
	PHOENIX RESOURCE AREA, ARIZONA	2079.230
ARIZONA	YAVAPAI COUNTY, ARIZONA	2079.230

CASE DISPOSITION: 03/11/1996 PENDING

